

+NOTICE!!

These documents have been scanned!

Do not place un-scanned documents beneath this notice!

Do not remove this notice from this file!

GPO Jacket No. 560-102
Print Order 61549
Rise Business Services, LLC
Job=AZ15 9/12/2019



Box Number= AZ15242



Claim Begin-End: AMC075918-AMC076170

1 Initial Receipt



AZ15242-6

AMC074734-AMC075918

**NO
DOCUMENTS
FOUND**

NO DOCUMENTS FOUND
NO DOCUMENTS FOUND

NOTICE!!

These documents have been scanned!

Do not place un-scanned documents beneath this notice!

Do not remove this notice from this file!

GPO Jacket No. 560-102
Print Order 61549
Rise Business Services, LLC
Job=AZ15 9/12/2019



Box Number= AZ15242



Claim Begin-End: AMC075918-AMC076170

2 Correspondence



AZ15242-6

AMC074734-AMC075918

**NO
DOCUMENTS
FOUND**

NO DOCUMENTS FOUND
NO DOCUMENTS FOUND

NOTICE!!

These documents have been scanned!

Do not place un-scanned documents beneath this notice!

Do not remove this notice from this file!

GPO Jacket No. 560-102
Print Order 61549
Rise Business Services, LLC
Job=AZ15 9/12/2019



Box Number= AZ15242



Claim Begin-End: AMC075918-AMC076170

3 Transfers



AZ15242-6

AMC074734-AMC075918

**NO
DOCUMENTS
FOUND**

NO DOCUMENTS FOUND
NO DOCUMENTS FOUND

NOTICE!!

These documents have been scanned!

Do not place un-scanned documents beneath this notice!

Do not remove this notice from this file!

GPO Jacket No. 560-102
Print Order 61549
Rise Business Services, LLC
Job=AZ15 9/12/2019



Box Number= AZ15242



Claim Begin-End: AMC075918-AMC076170

4 Annual Filings



AZ15242-6

AMC074734-AMC075918

AMC 396573

AMC 75918 ✓
124258
353382
386616
354858
188442

DECONCINI McDONALD YETWIN & LACY

A PROFESSIONAL CORPORATION
ATTORNEYS AT LAW

2525 EAST BROADWAY BOULEVARD • SUITE 200 • TUCSON, ARIZONA 85716-5300
(520) 322-5000 • (520) 322-5585 (Fax)

EVO DECONCINI (1901-1986)

DENISE M. BAINTON	LISA SCHRINER LEWIS
JOHN C. E. BARRETT	NANCY J. MARCH
ALICE W. CALLISON	JOHN R. McDONALD
MICHAEL A. CORDIER	JARED C. PARKER
BARRY M. COREY	AMY R. PATTON
DENNIS DECONCINI	ALYCE L. PENNINGTON
ANDREW Y. ERWIN	JOHN C. RICHARDSON
SHELTON L. FREEMAN	DAVID V. SANDERSON
HEATHER K. GAINES	IRA M. SCHWARTZ
NATHAN B. HANNAH	LISA ANNE SMITH
LAWRENCE D. HIRSCH	SPENCER A. SMITH
JAMES A. JUTRY	SESALY O. STAMPS
KRISTEN B. KLOTZ	GARY F. URMAN
JOHN C. LACY	MICHAEL R. URMAN
MARIAN C. LALONDE	WAYNE E. YEHLING
MARK D. LAMMERS	RICHARD M. YETWIN

7310 N. 16TH STREET, SUITE 330
PHOENIX, ARIZONA 85020
(602) 282-0500
FAX: (602) 282-0520

19 WEST BIRCH AVENUE
FLAGSTAFF, ARIZONA 86001
(928) 214-0466
FAX: (928) 214-6212

1680 DUKE STREET, FIFTH FLOOR
ALEXANDRIA, VA 22314
(703) 838-6200
FAX: (202) 315-3600

August 26, 2009

www.deconcinimcdonald.com

PLEASE REPLY TO TUCSON

rbarnes@dmyl.com

BARRON & POLK, P.L.L.C. - OF COUNSEL
JOHN H. BARRON, III
JAY M. POLK

HIRSCH LAW OFFICE, P.C. - OF COUNSEL
IVA S. HIRSCH

BARRETT L. KIME - OF COUNSEL
SARA J. VANCE - OF COUNSEL

Via Federal Express

Arizona State Office
Bureau of Land Management
Attention: Public Room
One North Central Avenue, Suite 800
Phoenix, AZ 85004-4427

RE: **Payment of Claim Maintenance Fee; Redstone Resources Corporation**

Ladies and Gentlemen:

Delivered herewith is a check in the amount of \$20,440, as payment of the claim maintenance fees pursuant to the 30 U.S.C. § 28f(a), as adjusted by 30 U.S.C. § 28j(c) and implemented by notice in 74 *Federal Register* 30959-62 (June 29, 2009), for the assessment year beginning September 1, 2009, on behalf of Redstone Resources Corporation. A copy of the Certification of Payment of Maintenance Fee in Lieu of Affidavit of Annual Assessment Work to be recorded with the Yavapai County Recorder's Office is also enclosed herewith.

Please return a date-stamped copy of this letter and the affidavit along with the receipt for payment to this office. Thank you for your assistance and please feel free to contact me or John Lacy with any questions or concerns.

Sincerely,

Robin E. Barnes (1-lead No. left off)

Robin E. Barnes, CP
Certified Paralegal

10/20/09

ENTERED INTO COMPUTER

RECEIVED
BLM AZ STATE OFFICE
2009 AUG 28 A 8:52
PHOENIX, ARIZONA

VERIFIED
DEC 02 2009 PB

After recording, please return to:

Robin E. Barnes
DeConcini McDonald Yetwin & Lacy, P.C.
2525 E. Broadway Blvd., #200
Tucson, AZ 85716

STATE OF ARIZONA)
) ss:
County of Pima)

PI MA COUNTY, ARIZONA

2009 AUG 28 A 8:52

RECEIVED
BLM AZ STATE OFFICE

**CERTIFICATION OF PAYMENT OF MAINTENANCE FEE
IN LIEU OF AFFIDAVIT OF ANNUAL ASSESSMENT WORK**

John C. Lacy, being first duly sworn, deposes and says that:

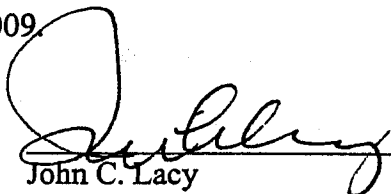
1. He is an agent for Redstone Resources Corporation, a Nevada corporation, owner of the unpatented placer mining claims situated in Yavapai County, Arizona (the "Claims"), the location notices of which are of record in said county, and in the records of the Arizona State Office of the Bureau of Land Management under the file numbers indicated in the attached Exhibit A.

2. Pursuant to the 30 U.S.C. § 28f(a), as adjusted by 30 U.S.C. § 28j(c) and implemented by notice in 74 *Federal Register* 30959-62 (June 29, 2009), the owner has paid a maintenance fee of \$140 per claim for the assessment year beginning September 1, 2009. This Certificate is in lieu of an affidavit of performance of annual assessment work or notice of intent to hold.

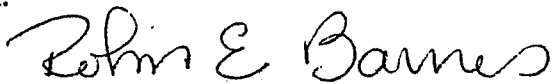
3. The name and address of the owner of Claims for which this Certificate is prepared are Redstone Resources Corporation, 10920 W. Alameda Ave., Ste. 207, Lakewood CO 80226. THIS IS A CHANGE OF ADDRESS

4. The Claims are held and claimed by the owner for the valuable mineral contained therein.

DATED this 26th day of August, 2009.


John C. Lacy

Sworn and subscribe to before me this 26th day of August, 2009, by John C. Lacy, Agent for Redstone Resources Corporation.


Notary Public

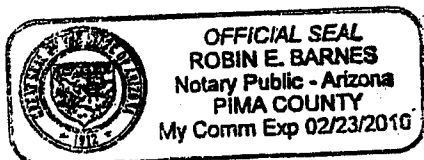


EXHIBIT A

The following unpatented lode mining claims situated in the Walnut Grove Mining District, Yavapai County, Arizona, the location notices of which are of record in the office of the Recorder of Yavapai County, Arizona and the Arizona State office of the Bureau of Land Management as follows:

Name of Claim	Book of Official Records	Page Number	A MC Number <small>lwd</small>	Location Date
Mistake Fraction No. 1	761	114	75989 ⁷⁵⁹¹⁸	6-21-1972
Mistake Fraction No. 2	761	115	75990 ✓	6-20-1972
Mistake No. 1	761	116	75991 ✓	6-20-1972
Mistake No. 2	761	117	75992 ✓	6-20-1972
Mistake No. 3	761	118	75993 ✓	6-20-1972
Mistake No. 4	761	119	75994 ✓	6-20-1972
Mistake No. 5	761	120	75995 ✓	6-20-1972
Mistake No. 6	761	121	75996 ✓	6-21-1972
Mistake No. 7	761	122	75997 ✓	6-21-1972
Mistake No. 8	761	123	75998 ✓	6-21-1972
Mistake No. 9	761	124	75999 ✓	6-21-1972
Mistake No. 10	761	125	76000 ✓	6-21-1972
Mistake No. 11	761	126	76001 ✓	6-21-1972
Mistake No. 12	761	127	76002 ✓	6-21-1972
Mistake No. 13	761	128	76003 ✓	6-21-1972
Mistake No. 14	761	129	76004 ✓	6-21-1972
Mistake No. 15	761	130	76005 ✓	6-21-1972
Mistake No. 16	761	131	76006 ✓	6-21-1972
Mistake No. 17	761	132	76007 ✓	6-21-1972
Mistake No. 18	761	133	76008 ✓	6-21-1972
The Last Mistake	761	134	76009 ✓	6-21-1972
Lois No. 1	464	551	75979 ⁷⁵⁹¹⁸	9-1-1967
Lois No. 2	464	552	75980 ✓	9-1-1967
Lois No. 3	464	553	75981 ✓	9-1-1967
Lois No. 4	464	554	75982 ✓	9-1-1967
Lois No. 5	464	555	75983 ✓	9-1-1967
Lois No. 6	464	556	75984 ✓	9-1-1967
Lois No. 17	464	557	75985 ✓	9-1-1967
Lois No. 18	464	558	75986 ✓	9-1-1967
Lois No. 19	464	559	75987 ✓	9-1-1967
Lois No. 20	464	560	75988 ✓	9-1-1967
Zonia No. 2	1358	591-592	124258 ✓	1-30-1981
Zonia No. 5	1358	593-594	124259	1-30-1981
Zonia No. 6	1358	595-596	124260	1-30-1981
Zonia No. 7	1358	597-598	124261	1-30-1981
Zonia No. 8	1358	599-600	124262	1-30-1981
Zonia No. 9	1358	601-602	124263	1-30-1981

RECEIVED

Lead 124258

Name of Claim	Book of Official Records	Page Number	A MC Number	Location Date
Zonia No. 10	1358	603-604	124264✓	1-30-1981
Zonia No. 11	1358	605-606	124265✓	1-30-1981
Zonia No. 14	1358	607-608	124266✓	1-30-1981
Zonia No. 15	1358	609-610	124267✓	1-30-1981
Zonia No. 16	1358	611-612	124268✓	1-30-1981
Zonia No. 17	1358	613-614	124269✓	1-30-1981
Zonia No. 18	1358	615-616	124270✓	1-30-1981
Zonia No. 19	1358	617-618	124271✓	1-30-1981
Zonia No. 20	1358	619-620	124272✓	1-30-1981
Zonia No. 21	1358	621-622	124273✓	1-30-1981
Zonia No. 22	1358	623-624	124274✓	1-30-1981
Zonia No. 23	1358	625-626	124275✓	1-30-1981
Zonia No. 24	1358	627-628	124276✓ ¹²⁴²⁵⁸	1-30-1981
Copper King No. 1	1358	635-636	124280	1-30-1981
Copper King No. 3	1358	637-638	124281	1-30-1981
Copper King No. 4	1358	639-640	124282	1-30-1981
Scott No. 1	1358	641-642	124283	1-30-1981
Scott No. 2	1358	643-644	124284	1-30-1981
Copper Bar No. 2	1358	645-646	124285✓	1-30-1981
Triad No. 1	3739	235	353382	2-16-2000 ✓ ³⁵³³⁸²
Triad No. 2	3739	234	383383	2-16-2000 ✓ ³⁵³³⁸³
Triad No. 3	3739	233	353384	2-16-2000 ✓

Name of Claim	Book of Mines	Page	A MC No.	Location Date
Copper Crown No. 1	147	155	76047✓	9-19-1938
Copper Crown No. 2	147	156	76048✓	9-19-1938
Copper Crown No. 3	147	157	76049✓	9-19-1938
Copper Crown No. 4	151	331	76050✓	7-2-1942
Copper Crown No. 5	151	332	76051✓	7-2-1942
Copper Crown No. 6	151	333	76052✓	7-2-1942
Copper Crown No. 7	151	334	76053✓	7-2-1942
Copper Crown No. 8	151	335	76054✓	7-2-1942
Gold Crown	159	400	76046✓	12-3-1951

Name of Claim	Book of Official Records	Page	A MC No.	Location Date
Copper Crown No. 9	55	111	76055✓	6-1-1955
Copper Crown No. 10	7	186	76056✓	7-14-1952
Copper Crown No. 12	55	112	76057✓	6-1-1955
Copper Crown 13	560	929	76058✓	7-23-1969
Copper Crown No. 14	63	204	76059✓	11-4-1955
Copper Crown No. 15	64	179	76060✓	12-12-1955
Copper Crown No. 16	64	180	76061✓	12-12-1955

Name of Claim	Book of Official Records	Page	A MC No.	Location Date
Copper Crown No. 17	64	181	76062 ✓	12-12-1955
Copper Crown No. 18	68	385	76063 ✓	2-7-1956
Copper Crown No. 19	68	386	76064 ✓	2-7-1956
Copper Crown No. 20	68	387	76065 ✓	2-7-1956
Copper Crown No. 21	68	388	76066 ✓	2-7-1956
Copper Crown No. 22	68	389	76067 ✓	2-7-1956
Copper Crown No. 23	68	390	76068 ✓	2-7-1956
Copper Crown No. 24	68	391	76069 ✓	2-7-1956
Copper Crown No. 25	68	392	76070 ✓	2-7-1956
Copper Crown No. 26	68	393	76071 ✓	2-7-1956
Copper Crown No. 27	83	74	76072 ✓	8-11-1956
Copper Crown No. 28	73	402	76073 ✓	3-7-1956
Copper Crown No. 29	73	403	76074 ✓	3-7-1956
Copper Crown No. 30	73	404	76075 ✓	3-7-1956
Copper Crown No. 31	73	405	76076 ✓	3-7-1956
Copper Crown No. 32	83	75	76077 ✓	8-11-1956
Copper Crown No. 33	112	374	76078 ✓	9-1-1957
Copper Crown No. 34	112	375	76079 ✓	9-1-1957
Copper Crown No. 35	112	376	76080 ✓	9-1-1957
Copper Crown No. 36	560	930	76081 ✓	7-20-1969
Copper Crown No. 37	560	931	76082 ✓	7-20-1969
Copper Crown No. 38	560	932	76083 ✓	7-21-1969
Copper Crown No. 39	560	933	76084 ✓	7-21-1969
Copper Crown No. 40	560	934	76085 ✓	7-20-1969
Copper Crown No. 41	560	935	76086 ✓	7-21-1969
Copper Crown No. 42	560	936	76087 ✓	7-22-1969
Copper Crown No. 43	560	937	76088 ✓	7-22-1969
Copper Crown No. 44	560	938	76089 ✓	7-22-1969
Copper Crown No. 45	560	939	76090 ✓	7-22-1969
Copper Crown No. 46	560	940	76091 ✓	7-22-1969
Copper Crown No. 47	560	941	76092 ✓	7-23-1969
Copper Crown No. 48	560	942	76093 ✓	7-23-1969
Copper Crown No. 49	560	943	76094 ✓	7-23-1969
Copper Crown No. 50	560	944	76095 ✓	7-23-1969
Copper Crown No. 51	560	945	76096 ✓	7-23-1969
Amended	706	403		
Copper Crown # 52	4551	245	386616 ✓	9-1-2007
Copper Crown No. 53	1484	185	188442 ✓	9-8-1982
N-30	3798	672	354858 ✓	10-4-2000
N-31	3798	671	354859 ✓	10-4-2000
N-32	3798	670	354860 ✓	10-5-2000
N-34	3798	669	354861 ✓	10-4-2000
N-35	3798	668	354862 ✓	10-4-2000

RECEIVED
BIRMINGHAM
OFFICE

Lead
75918

✓ 386616

✓ 188442

354858

Name of Claim	Book of Official Records	Page	A MC No.	Location Date
N-36	3798	667	354863	10-5-2000
N-37	3798	666	354864	10-5-2000
N-38	3798	665	354865	11-6-2000
N-39	3798	664	354866	11-6-2000
N-40	3798	663	354867	11-6-2000

The following unpatented mill sites are situated in the Walnut Grove Mining District, Yavapai County, Arizona, the location notices of which are on record in the office of the Recorder of Yavapai County, Arizona, and the Arizona State Office of the Bureau of Land Management as follows:

Name of Claim	Book of Official Records	Page	A MC No.	Location Date
Zonia Millsite No. 1 Amended	573	814	76098	10-22-1969
Zonia Millsite No. 7 Amended	573	820	76104	10-22-1969
Zonia Millsite No. 8 Amended	573	821	76105	10-22-1969
Zonia Millsite No. 9 Amended	573	822	76106	10-22-1969
Zonia Millsite No. 10 Amended	573	823	76107	10-22-1969
Zonia Millsite No. 11 Amended	573	824	76108	10-22-1969
Zonia Millsite No. 17 Amended	573	830	76114	10-22-1969
Zonia Millsite No. 18 Amended	573	831	76115	10-22-1969
Zonia Millsite No. 19 Amended	573	832	76116	10-22-1969
Zonia Millsite No. 20 Amended	573	833	76117	10-22-1969
Zonia Millsite No. 33 Amended	573	846	76130	10-22-1969
Zonia Millsite No. 34 Amended	573	847	76131	10-22-1969
Zonia Millsite No. 35 Amended	573	848	76132	10-22-1969
Zonia Millsite No. 36 Amended	573	849	76133	10-22-1969
Zonia Millsite No. 40	573	853	76137	10-22-1969
Zonia Millsite No. 41	573	854	76138	10-22-1969
Zonia Millsite No. 42	573	855	76139	10-22-1969
Zonia Millsite No. 44	573	857	76141	10-22-1969
Zonia Millsite No. 45	573	858	76142	10-22-1969
Zonia Millsite No. 57	573	870	76154	10-22-1969
Zonia Millsite No. 58	573	871	76155	10-22-1969
Receiving Shop	3739	236	353385	2-16-2000
Pumping Station	3739	237	353386	2-16-2000

Name of Claim	Book of Official Records	Page Number	A MC Number	Location Date
Redstone Fraction No. 1	4663	389	396269	4-20-2009

I:\FILES\DOCS\SGV001\280621\DOCU58122.DOC

*Correction
etc sent
10/20/09
/5*

*396573 - applied/entered
Lead 396573*

United States Department of the Interior
Bureau of Land Management
 BUSINESS & SUPPORT SVCS DIV
 ONE N CENTRAL AVE SUITE 800
 PHOENIX, AZ 85004 -4427
 Phone: (602) 417-9200

Receipt

No: 1990419

Transaction #: 2054625	
Date of Transaction: 08/28/2009	
CUSTOMER:	JOHN LACY 2525 E BROADWAY BLVD STE 200 TUCSON, AZ 85716-5350 US
VERIFIED DEC 02 2009 PB	

LINE #	QTY	DESCRIPTION	REMARKS	UNIT PRICE	TOTAL
1	1.00	LOCATABLE MINERALS / MINING CLAIMS-NOT NEW-UNADJUD, ONE AUTH NO. ONLY / MINING CLAIM MONEY RECEIVED CASES: AMC75989/\$20440.00	MAINT 2010	146 - n/a -	20440.00
TOTAL:					\$20,440.00

PAYMENT INFORMATION			
1	AMOUNT:	20440.00	POSTMARKED: 08/26/2009
	TYPE:	CHECK	RECEIVED: 08/28/2009
	CHECK NO:	003815	
	NAME:	DECONCINI MCDONALD YETWIN & LACY PC 2525 E BROADWAY BLVD STE 200 TUCSON AZ 85716-5350 US	

REMARKS	

This receipt was generated by the automated BLM Collections and Billing System and is a paper representation of a portion of the official electronic record contained therein.

**DEPARTMENT OF THE INTERIOR
BUREAU OF LAND MANAGEMENT
MINING CLAIMS**

Run Date/Time: 12/02/2009 11:05 AM

(LIVE) Serial Register Page

Page 1 of 1

01 05-10-1872;017STAT0091;30USC26,28,34
Case Type 384101: LODE CLAIM
Claim Name: ZONIA NO 2
Commodity :
Case Disposition: ACTIVE

Serial Number
AMC124258
Lead File Number
AMC124258 ✓

Name & Address	Int Rel	% Interest
REDSTONE RESOURCES CORP 405 URBAN ST STE 200 LAKEWOOD, CO 80228-1236	CLAIMANT	0.0000000

Mer Twp	Rng	Sec	Quadrant	District/Resource	County
14	0110N	0040W	014 NE	HASSAYAMPA FIELD OFFICE	YAVAPAI

Act Date	Code	Action	Action Remarks	Receipt Number
01/30/1981	403	LOCATION DATE		
02/24/1981	395	RECORDATION NOTICE RECD		
08/28/2009	682	MAINTENANCE FEE/\$140	2010	1990419
08/25/2008	582	MAINTENANCE FEE/\$125	2009	1771036
08/29/2007	582	MAINTENANCE FEE/\$125	2008	1556228
08/29/2006	582	MAINTENANCE FEE/\$125	2007	1349054
08/31/2005	582	MAINTENANCE FEE/\$125	2006	1143456
08/30/2004	582	MAINTENANCE FEE/\$125	2005	945161
09/01/2003	482	MAINTENANCE FEE/\$100	2004	743568
08/28/2002	482	MAINTENANCE FEE/\$100	2003	550928
08/15/2001	482	MAINTENANCE FEE/\$100	2002	357521
08/22/2000	482	MAINTENANCE FEE/\$100	2001	174185
08/31/1999	482	MAINTENANCE FEE/\$100	2000	
08/26/1998	482	MAINTENANCE FEE/\$100	1999	
08/27/1997	482	MAINTENANCE FEE/\$100	1998	
08/29/1996	482	MAINTENANCE FEE/\$100	1997	
08/28/1995	482	MAINTENANCE FEE/\$100	1996	
08/29/1994	482	MAINTENANCE FEE/\$100	1995	
08/30/1993	482	MAINTENANCE FEE/\$100	1994	
08/30/1993	482	MAINTENANCE FEE/\$100	1993;RECEIPT 2044878	
12/30/1992	480	EVID OF ASSMT FILED	1992	

DEPARTMENT OF THE INTERIOR
BUREAU OF LAND MANAGEMENT
MINING CLAIMS

Run Date/Time: 12/02/2009 11:05 AM

(LIVE) Serial Register Page

Page 2 of 2

09/26/2008	396	TRF OF INTEREST FILED	SGV RESOURCES	1796361
11/26/2007	396	TRF OF INTEREST FILED	ARIMETCO INC	1607635
08/26/2004	396	TRF OF INTEREST FILED	ZONIA CO	938094
09/01/1999	113	ADDITIONAL INFO RECEIVED	RECEIPT 2348186	
08/26/1998	113	ADDITIONAL INFO RECEIVED	RECEIPT 2389646	
08/27/1997	113	ADDITIONAL INFO RECEIVED	RECEIPT 2372721	
08/29/1996	113	ADDITIONAL INFO RECEIVED	RECEIPT 2263680	
08/28/1995	113	ADDITIONAL INFO RECEIVED	RECEIPT 2147946	
08/29/1994	113	ADDITIONAL INFO RECEIVED	RECEIPT 2024739	
01/02/1990	396	TRF OF INTEREST FILED	ANTIOCH RESOURCES	
10/11/1988	669	LAND STATUS CHECKED		
10/16/1985	888	UNDELIVERABLE ADDRESS	11900 SMITH ST #226	
08/24/1984	396	TRF OF INTEREST FILED	MCALESTER FUEL	
02/24/1981	501	ACCT ADV IN LEAD FILE	124258	
02/10/1981	404	COUNTY RECORDATION	0;1358;591	

Line Nr Remarks

**DEPARTMENT OF THE INTERIOR
BUREAU OF LAND MANAGEMENT**

MINING CLAIMS

(LIVE) Serial Register Page

Run Date/Time: 12/02/2009 11:21 AM

Page 1 of

01 05-10-1872;017STAT0091;30USC26,28,34
Case Type 384101: LODE CLAIM
Claim Name: REDSTONE FRACTION #1
Commodity :
Case Disposition: ACTIVE

Serial Number
AMC396573
Lead File Number
AMC396573

Name & Address	Int Rel	% Interest
REDSTONE RESOURCES CORP 405 URBAN ST STE 200 LAKEWOOD, CO 80228-1236	CLAIMANT	0.0000000

Mer Twp Rng Sec	Quadrant	District/Resource	County
14 0110N 0040W 013	NE NW	HASSAYAMPA FIELD OFFICE	YAVAPAI

Act Date	Code	Action	Action Remarks	Receipt Number
04/20/2009	403	LOCATION DATE		
04/23/2009	395	RECORDATION NOTICE RECD	1	1909144
08/28/2009	682	MAINTENANCE FEE/\$140	2010	1990419
04/23/2009	484	LOCATION YEAR / MAINTENANCE 2009		1909144
04/23/2009	501	ACCT ADV IN LEAD FILE	AMC396573;	

Line Nr Remarks

DECONCINI McDONALD YETWIN & LACY

A PROFESSIONAL CORPORATION
ATTORNEYS AT LAW

2525 EAST BROADWAY BOULEVARD • SUITE 200 • TUCSON, ARIZONA 85716-5300
(520) 322-5000 • (520) 322-5585 (Fax)

AMC 396573
AMC 75918
124258
353382
386616
354858
188442

EVO DECONCINI (1901-1986)

DENISE M. BAINTON
JOHN C. E. BARRETT
ALICE W. CALLISON
MICHAEL A. CORDIER
BARRY M. COREY
DENNIS DECONCINI
ANDREW Y. ERWIN
SHELTON L. FREEMAN
HEATHER K. GAINES
NATHAN B. HANNAH
LAWRENCE D. HIRSCH
JAMES A. JUTRY
KRISTEN B. KLOTZ
JOHN C. LACY
MARIAN C. LALONDE
MARK D. LAMMERS

LISA SCHRINER LEWIS
NANCY J. MARCH
JOHN R. McDONALD
JARED G. PARKER
AMY R. PATTON
ALYCE L. PENNINGTON
JOHN C. RICHARDSON
DAVID V. SANDERSON
IRA M. SCHWARTZ
LISA ANNE SMITH
SPENCER A. SMITH
SESALY O. STAMPS
GARY F. URMAN
MICHAEL R. URMAN
WAYNE E. YEHLING
RICHARD M. YETWIN

BARRON & POLK, P.L.L.C. - OF COUNSEL
JOHN H. BARRON, III
JAY M. POLK

HIRSCH LAW OFFICE, P.C. - OF COUNSEL
IVA S. HIRSCH

BARRETT L. KIME - OF COUNSEL
SARA J. VANCE - OF COUNSEL

7310 N. 16TH STREET, SUITE 330
PHOENIX, ARIZONA 85020
(602) 282-0500
FAX: (602) 282-0520

19 WEST BIRCH AVENUE
FLAGSTAFF, ARIZONA 86001
(928) 214-0466
FAX: (928) 214-6212

1680 DUKE STREET, FIFTH FLOOR
ALEXANDRIA, VA 22314
(703) 838-6200
FAX: (202) 315-3600

August 26, 2009

www.deconcinimcdonald.com

PLEASE REPLY TO TUCSON

rbarnes@dmyl.com

Via Federal Express

Arizona State Office
Bureau of Land Management
Attention: Public Room
One North Central Avenue, Suite 800
Phoenix, AZ 85004-4427

RE: **Payment of Claim Maintenance Fee; Redstone Resources Corporation**

Ladies and Gentlemen:

Delivered herewith is a check in the amount of \$20,440, as payment of the claim maintenance fees pursuant to the 30 U.S.C. § 28f(a), as adjusted by 30 U.S.C. § 28j(c) and implemented by notice in 74 *Federal Register* 30959-62 (June 29, 2009), for the assessment year beginning September 1, 2009, on behalf of Redstone Resources Corporation. A copy of the Certification of Payment of Maintenance Fee in Lieu of Affidavit of Annual Assessment Work to be recorded with the Yavapai County Recorder's Office is also enclosed herewith.

Please return a date-stamped copy of this letter and the affidavit along with the receipt for payment to this office. Thank you for your assistance and please feel free to contact me or John Lacy with any questions or concerns.

Sincerely,

Robin E. Barnes

Robin E. Barnes, CP
Certified Paralegal

VERIFIED
DEC 02 2009 PB

(1- Lead file Number was left off)

I:\FILES\DOCS\SGV001\28062\NLTRU61870.DOC

10/20/09 LS

ENTERED INTO COMPUTER

RECEIVED
BLM AZ STATE OFFICE
2009 AUG 29 A 8:52
PHOENIX, ARIZONA

After recording, please return to:

Robin E. Barnes
DeConcini McDonald Yetwin & Lacy, P.C.
2525 E. Broadway Blvd., #200
Tucson, AZ 85716

STATE OF ARIZONA)
) ss:
County of Pima)

RECEIVED
BLM AZ STATE OFFICE
2009 AUG 28 A 8:52
PIMA COUNTY ARIZONA

**CERTIFICATION OF PAYMENT OF MAINTENANCE FEE
IN LIEU OF AFFIDAVIT OF ANNUAL ASSESSMENT WORK**

John C. Lacy, being first duly sworn, deposes and says that:

1. He is an agent for Redstone Resources Corporation, a Nevada corporation, owner of the unpatented placer mining claims situated in Yavapai County, Arizona (the "Claims"), the location notices of which are of record in said county, and in the records of the Arizona State Office of the Bureau of Land Management under the file numbers indicated in the attached Exhibit A.

2. Pursuant to the 30 U.S.C. § 28f(a), as adjusted by 30 U.S.C. § 28j(c) and implemented by notice in 74 *Federal Register* 30959-62 (June 29, 2009), the owner has paid a maintenance fee of \$140 per claim for the assessment year beginning September 1, 2009. This Certificate is in lieu of an affidavit of performance of annual assessment work or notice of intent to hold.

3. The name and address of the owner of Claims for which this Certificate is prepared are Redstone Resources Corporation, 10920 W. Alameda Ave., Ste. 207, Lakewood CO 80226. THIS IS A CHANGE OF ADDRESS

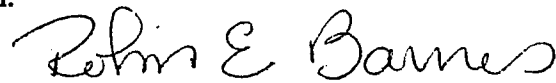
4. The Claims are held and claimed by the owner for the valuable mineral contained therein.

DATED this 26th day of August, 2009.




John C. Lacy

Sworn and subscribe to before me this 26th day of August, 2009, by John C. Lacy, Agent for Redstone Resources Corporation.



Notary Public



DECONCINI MCDONALD YETWIN & LACY

A PROFESSIONAL CORPORATION
ATTORNEYS AT LAW

2525 EAST BROADWAY BOULEVARD • SUITE 200 • TUCSON, ARIZONA 85716-5300
(520) 322-5000 • (520) 322-5585 (Fax)

AMC 75918
124258
353382
386616
354858
188442

EVO DECONCINI (1901-1986)

DENISE M. BANTON	LISA SCHRINER LEWIS
JOHN C. E. BARRETT	NANCY J. MARCH
ALICE W. CALLISON	JOHN R. MCDONALD
MICHAEL A. CORDIER	JARED G. PARKER
BARRY M. COREY	AMY R. PATTON
DENNIS DECONCINI	ALYCE L. PENNINGTON
ANDREW Y. ERWIN	JOHN C. RICHARDSON
SHELTON L. FREEMAN	DAVID V. SANDERSON
HEATHER K. GAINES	IRA M. SCHWARTZ
NATHAN B. HANNAH	LISA ANNE SMITH
LAWRENCE D. HIRSCH	SPENCER A. SMITH
JAMES A. JURY	SESALY O. STAMPS
KRISTEN B. KLOTZ	GARY F. URMAN
JOHN C. LACY	MICHAEL R. URMAN
MARIAN C. LALONDE	WAYNE E. YEHLING
MARK D. LAMMERS	RICHARD M. YETWIN

7310 N. 16TH STREET, SUITE 330
PHOENIX, ARIZONA 85020
(602) 282-0500
FAX: (602) 282-0520

19 WEST BIRCH AVENUE
FLAGSTAFF, ARIZONA 86001
(928) 214-0466
FAX: (928) 214-6212

1680 DUKE STREET, FIFTH FLOOR
ALEXANDRIA, VA 22314
(703) 838-6200
FAX: (202) 315-3600

BARRON & POLK, P.L.L.C. - OF COUNSEL
JOHN H. BARRON, III
JAY M. POLK

HIRSCH LAW OFFICE, P.C. - OF COUNSEL
IVA S. HIRSCH

BARRETT L. KIME - OF COUNSEL
SARA J. VANCE - OF COUNSEL

August 26, 2009

www.deconcinimcdonald.com

PLEASE REPLY TO TUCSON

rbarnes@dmyl.com

Via Federal Express

Arizona State Office
Bureau of Land Management
Attention: Public Room
One North Central Avenue, Suite 800
Phoenix, AZ 85004-4427

RE: **Payment of Claim Maintenance Fee; Redstone Resources Corporation**

Ladies and Gentlemen:

Delivered herewith is a check in the amount of \$20,440, as payment of the claim maintenance fees pursuant to the 30 U.S.C. § 28f(a), as adjusted by 30 U.S.C. § 28j(c) and implemented by notice in 74 *Federal Register* 30959-62 (June 29, 2009), for the assessment year beginning September 1, 2009, on behalf of Redstone Resources Corporation. A copy of the Certification of Payment of Maintenance Fee in Lieu of Affidavit of Annual Assessment Work to be recorded with the Yavapai County Recorder's Office is also enclosed herewith.

Please return a date-stamped copy of this letter and the affidavit along with the receipt for payment to this office. Thank you for your assistance and please feel free to contact me or John Lacy with any questions or concerns.

Sincerely,



Robin E. Barnes, CP
Certified Paralegal

I:\FILES\DOCS\SGV001\28062\LTR\J61870.DOC

10/20/09 15
ENTERED INTO COMPUTER

RECEIVED
BLM AZ STATE OFFICE
2009 AUG 28 A 8:52
PHOENIX, ARIZONA

After recording, please return to:

Robin E. Barnes
DeConcini McDonald Yetwin & Lacy, P.C.
2525 E. Broadway Blvd., #200
Tucson, AZ 85716

STATE OF ARIZONA)
) ss:
County of Pima)

PIMA COUNTY, ARIZONA

2009 AUG 28 A 8:52

RECEIVED
BLM AZ STATE OFFICE

CERTIFICATION OF PAYMENT OF MAINTENANCE FEE
IN LIEU OF AFFIDAVIT OF ANNUAL ASSESSMENT WORK

John C. Lacy, being first duly sworn, deposes and says that:

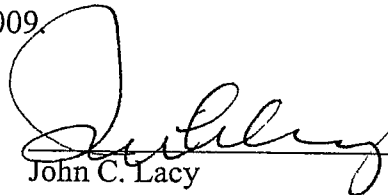
1. He is an agent for Redstone Resources Corporation, a Nevada corporation, owner of the unpatented placer mining claims situated in Yavapai County, Arizona (the "Claims"), the location notices of which are of record in said county, and in the records of the Arizona State Office of the Bureau of Land Management under the file numbers indicated in the attached Exhibit A.

2. Pursuant to the 30 U.S.C. § 28f(a), as adjusted by 30 U.S.C. § 28j(c) and implemented by notice in 74 *Federal Register* 30959-62 (June 29, 2009), the owner has paid a maintenance fee of \$140 per claim for the assessment year beginning September 1, 2009. This Certificate is in lieu of an affidavit of performance of annual assessment work or notice of intent to hold.

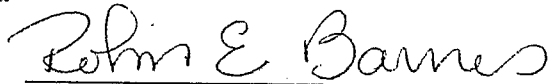
3. The name and address of the owner of Claims for which this Certificate is prepared are Redstone Resources Corporation, 10920 W. Alameda Ave., Ste. 207, Lakewood CO 80226. THIS IS A CHANGE OF ADDRESS

4. The Claims are held and claimed by the owner for the valuable mineral contained therein.

DATED this 26th day of August, 2009.


John C. Lacy

Sworn and subscribe to before me this 26th day of August, 2009, by John C. Lacy, Agent for Redstone Resources Corporation.


Notary Public

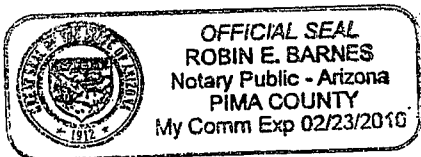


EXHIBIT A

The following unpatented lode mining claims situated in the Walnut Grove Mining District, Yavapai County, Arizona, the location notices of which are of record in the office of the Recorder of Yavapai County, Arizona and the Arizona State office of the Bureau of Land Management as follows:

Name of Claim	Book of Official Records	Page Number	A MC Number	Location Date
Mistake Fraction No. 1	761	114	75989	6-21-1972
Mistake Fraction No. 2	761	115	75990	6-20-1972
Mistake No. 1	761	116	75991	6-20-1972
Mistake No. 2	761	117	75992	6-20-1972
Mistake No. 3	761	118	75993	6-20-1972
Mistake No. 4	761	119	75994	6-20-1972
Mistake No. 5	761	120	75995	6-20-1972
Mistake No. 6	761	121	75996	6-21-1972
Mistake No. 7	761	122	75997	6-21-1972
Mistake No. 8	761	123	75998	6-21-1972
Mistake No. 9	761	124	75999	6-21-1972
Mistake No. 10	761	125	76000	6-21-1972
Mistake No. 11	761	126	76001	6-21-1972
Mistake No. 12	761	127	76002	6-21-1972
Mistake No. 13	761	128	76003	6-21-1972
Mistake No. 14	761	129	76004	6-21-1972
Mistake No. 15	761	130	76005	6-21-1972
Mistake No. 16	761	131	76006	6-21-1972
Mistake No. 17	761	132	76007	6-21-1972
Mistake No. 18	761	133	76008	6-21-1972
The Last Mistake	761	134	76009	6-21-1972
Lois No. 1	464	551	75979	9-1-1967
Lois No. 2	464	552	75980	9-1-1967
Lois No. 3	464	553	75981	9-1-1967
Lois No. 4	464	554	75982	9-1-1967
Lois No. 5	464	555	75983	9-1-1967
Lois No. 6	464	556	75984	9-1-1967
Lois No. 17	464	557	75985	9-1-1967
Lois No. 18	464	558	75986	9-1-1967
Lois No. 19	464	559	75987	9-1-1967
Lois No. 20	464	560	75988	9-1-1967
Zonia No. 2	1358	591-592	124258	1-30-1981
Zonia No. 5	1358	593-594	124259	1-30-1981
Zonia No. 6	1358	595-596	124260	1-30-1981
Zonia No. 7	1358	597-598	124261	1-30-1981
Zonia No. 8	1358	599-600	124262	1-30-1981
Zonia No. 9	1358	601-602	124263	1-30-1981

RECORDED

Name of Claim	Book of Official Records	Page Number	A MC Number	Location Date
Zonia No. 10	1358	603-604	124264	1-30-1981
Zonia No. 11	1358	605-606	124265	1-30-1981
Zonia No. 14	1358	607-608	124266	1-30-1981
Zonia No. 15	1358	609-610	124267	1-30-1981
Zonia No. 16	1358	611-612	124268	1-30-1981
Zonia No. 17	1358	613-614	124269	1-30-1981
Zonia No. 18	1358	615-616	124270	1-30-1981
Zonia No. 19	1358	617-618	124271	1-30-1981
Zonia No. 20	1358	619-620	124272	1-30-1981
Zonia No. 21	1358	621-622	124273	1-30-1981
Zonia No. 22	1358	623-624	124274	1-30-1981
Zonia No. 23	1358	625-626	124275	1-30-1981
Zonia No. 24	1358	627-628	124276	1-30-1981
Copper King No. 1	1358	635-636	124280	1-30-1981
Copper King No. 3	1358	637-638	124281	1-30-1981
Copper King No. 4	1358	639-640	124282	1-30-1981
Scott No. 1	1358	641-642	124283	1-30-1981
Scott No. 2	1358	643-644	124284	1-30-1981
Copper Bar No. 2	1358	645-646	124285	1-30-1981
Triad No. 1	3739	235	353382	2-16-2000
Triad No. 2	3739	234	383383	2-16-2000
Triad No. 3	3739	233	353384	2-16-2000

Name of Claim	Book of Mines	Page	A MC No.	Location Date
Copper Crown No. 1	147	155	76047	9-19-1938
Copper Crown No. 2	147	156	76048	9-19-1938
Copper Crown No. 3	147	157	76049	9-19-1938
Copper Crown No. 4	151	331	76050	7-2-1942
Copper Crown No. 5	151	332	76051	7-2-1942
Copper Crown No. 6	151	333	76052	7-2-1942
Copper Crown No. 7	151	334	76053	7-2-1942
Copper Crown No. 8	151	335	76054	7-2-1942
Gold Crown	159	400	76046	12-3-1951

Name of Claim	Book of Official Records	Page	A MC No.	Location Date
Copper Crown No. 9	55	111	76055	6-1-1955
Copper Crown No. 10	7	186	76056	7-14-1952
Copper Crown No. 12	55	112	76057	6-1-1955
Copper Crown 13	560	929	76058	7-23-1969
Copper Crown No. 14	63	204	76059	11-4-1955
Copper Crown No. 15	64	179	76060	12-12-1955
Copper Crown No. 16	64	180	76061	12-12-1955

Name of Claim	Book of Official Records	Page	A MC No.	Location Date
Copper Crown No. 17	64	181	76062	12-12-1955
Copper Crown No. 18	68	385	76063	2-7-1956
Copper Crown No. 19	68	386	76064	2-7-1956
Copper Crown No. 20	68	387	76065	2-7-1956
Copper Crown No. 21	68	388	76066	2-7-1956
Copper Crown No. 22	68	389	76067	2-7-1956
Copper Crown No. 23	68	390	76068	2-7-1956
Copper Crown No. 24	68	391	76069	2-7-1956
Copper Crown No. 25	68	392	76070	2-7-1956
Copper Crown No. 26	68	393	76071	2-7-1956
Copper Crown No. 27	83	74	76072	8-11-1956
Copper Crown No. 28	73	402	76073	3-7-1956
Copper Crown No. 29	73	403	76074	3-7-1956
Copper Crown No. 30	73	404	76075	3-7-1956
Copper Crown No. 31	73	405	76076	3-7-1956
Copper Crown No. 32	83	75	76077	8-11-1956
Copper Crown No. 33	112	374	76078	9-1-1957
Copper Crown No. 34	112	375	76079	9-1-1957
Copper Crown No. 35	112	376	76080	9-1-1957
Copper Crown No. 36	560	930	76081	7-20-1969
Copper Crown No. 37	560	931	76082	7-20-1969
Copper Crown No. 38	560	932	76083	7-21-1969
Copper Crown No. 39	560	933	76084	7-21-1969
Copper Crown No. 40	560	934	76085	7-20-1969
Copper Crown No. 41	560	935	76086	7-21-1969
Copper Crown No. 42	560	936	76087	7-22-1969
Copper Crown No. 43	560	937	76088	7-22-1969
Copper Crown No. 44	560	938	76089	7-22-1969
Copper Crown No. 45	560	939	76090	7-22-1969
Copper Crown No. 46	560	940	76091	7-22-1969
Copper Crown No. 47	560	941	76092	7-23-1969
Copper Crown No. 48	560	942	76093	7-23-1969
Copper Crown No. 49	560	943	76094	7-23-1969
Copper Crown No. 50	560	944	76095	7-23-1969
Copper Crown No. 51	560	945	76096	7-23-1969
Amended	706	403		
Copper Crown # 52	4551	245	386616	9-1-2007
Copper Crown No. 53	1484	185	188442	9-8-1982
N-30	3798	672	354858	10-4-2000
N-31	3798	671	354859	10-4-2000
N-32	3798	670	354860	10-5-2000
N-34	3798	669	354861	10-4-2000
N-35	3798	668	354862	10-4-2000

RECEIVED

Name of Claim	Book of Official Records	Page	A MC No.	Location Date
N-36	3798	667	354863	10-5-2000
N-37	3798	666	354864	10-5-2000
N-38	3798	665	354865	11-6-2000
N-39	3798	664	354866	11-6-2000
N-40	3798	663	354867	11-6-2000

The following unpatented mill sites are situated in the Walnut Grove Mining District, Yavapai County, Arizona, the location notices of which are on record in the office of the Recorder of Yavapai County, Arizona, and the Arizona State Office of the Bureau of Land Management as follows:

Name of Claim	Book of Official Records	Page	A MC No.	Location Date
Zonia Millsite No. 1 Amended	573	814	76098	10-22-1969
Zonia Millsite No. 7 Amended	573	820	76104	10-22-1969
Zonia Millsite No. 8 Amended	573	821	76105	10-22-1969
Zonia Millsite No. 9 Amended	573	822	76106	10-22-1969
Zonia Millsite No. 10 Amended	573	823	76107	10-22-1969
Zonia Millsite No. 11 Amended	573	824	76108	10-22-1969
Zonia Millsite No. 17 Amended	573	830	76114	10-22-1969
Zonia Millsite No. 18 Amended	573	831	76115	10-22-1969
Zonia Millsite No. 19 Amended	573	832	76116	10-22-1969
Zonia Millsite No. 20 Amended	573	833	76117	10-22-1969
Zonia Millsite No. 33 Amended	573	846	76130	10-22-1969
Zonia Millsite No. 34 Amended	573	847	76131	10-22-1969
Zonia Millsite No. 35 Amended	573	848	76132	10-22-1969
Zonia Millsite No. 36 Amended	573	849	76133	10-22-1969
Zonia Millsite No. 40	573	853	76137	10-22-1969
Zonia Millsite No. 41	573	854	76138	10-22-1969
Zonia Millsite No. 42	573	855	76139	10-22-1969
Zonia Millsite No. 44	573	857	76141	10-22-1969
Zonia Millsite No. 45	573	858	76142	10-22-1969
Zonia Millsite No. 57	573	870	76154	10-22-1969
Zonia Millsite No. 58	573	871	76155	10-22-1969
Receiving Shop	3739	236	353385	2-16-2000
Pumping Station	3739	237	353386	2-16-2000

Name of Claim	Book of Official Records	Page Number	A MC Number	Location Date
Redstone Fraction No. 1	4663	389	396269	4-20-2009

I:\FILES\DOCS\SGV001\280621\DOC\J58122.DOC

*Correction
etc sent
10/20/09
/S*

396573 - applied/entered

closed

United States Department of the Interior

Bureau of Land Management
 BUSINESS & SUPPORT SVCS DIV
 ONE N CENTRAL AVE SUITE 800
 PHOENIX, AZ 85004 -4427
 Phone: (602) 417-9200

Receipt

No: 1990419

Transaction #: 2054625	
Date of Transaction: 08/28/2009	
CUSTOMER:	JOHN LACY 2525 E BROADWAY BLVD STE 200 TUCSON, AZ 85716-5350 US

LINE #	QTY	DESCRIPTION	REMARKS	UNIT PRICE	TOTAL
1	1.00	LOCATABLE MINERALS / MINING CLAIMS-NOT NEW-UNADJUD, ONE AUTH NO. ONLY / MINING CLAIM MONEY RECEIVED CASES: AMC75989/\$20440.00	MAINT 2010	- n/a -	20440.00
TOTAL:					\$20,440.00

PAYMENT INFORMATION					
1	AMOUNT:	20440.00	POSTMARKED:	08/26/2009	
	TYPE:	CHECK	RECEIVED:	08/28/2009	
	CHECK NO:	003815			
	NAME:	DECONCINI MCDONALD YETWIN & LACY PC 2525 E BROADWAY BLVD STE 200 TUCSON AZ 85716-5350 US			

REMARKS

This receipt was generated by the automated BLM Collections and Billing System and is a paper representation of a portion of the official electronic record contained therein.

DECONCINI McDONALD YETWIN & LACY

A PROFESSIONAL CORPORATION
ATTORNEYS AT LAW

2525 EAST BROADWAY BOULEVARD • SUITE 200 • TUCSON, ARIZONA 85716-5300
(520) 322-5000 • (520) 322-5585 (Fax)

7/11/08 201381
960635 34915
359151 169502
359689 328362
363477 350121
24466 352178
225655 369028
320083 83669
319322 84758
332906 19271
315139 387450
387073
7310 N. 16TH STREET, SUITE 3303
PHOENIX, ARIZONA 85020
(602) 282-0500
FAX (602) 282-0520
379641
353049
19 WEST BIRCH AVENUE
FLAGSTAFF, ARIZONA 86001
(928) 214-0466
FAX: (928) 214-6212
373528
374748
1615 "L" STREET NW, SUITE 850
WASHINGTON, D.C. 20036
(202) 833-8001
FAX: (202) 315-3600
391253
75981
124258

Packet too large to copy,
Original placed in AMC361381.
Copied only pertinent documents for
the rest of the 44-Lead File numbers.

August 21, 2008

www.deconcinimcdonald.com 353382
PLEASE REPLY TO TUCSON 105785
rbarnes@dmyl.com 364261
386616
339597
188442
354858
364261
364620
368208
51409
392436
376997
383320
85037
31972

EVO DECONCINI (1901-1986)
JOHN R. McDONALD
RICHARD M. YETWIN
JOHN C. RICHARDSON
SPENCER A. SMITH
DENISE M. BAINTON
WAYNE E. YEHLING
SHELTON L. FREEMAN
BARRY M. COREY
NATHAN B. HANNAH
NANCY J. MARCH
MICHAEL A. CORDIER
MARK D. LAMMERS
MARIAN C. LALONDE
EMILY R. TAYLOR
GREGORY D. HONIG
DENNIS DECONCINI
JOHN C. LACY
JAMES A. JUTRY
MICHAEL R. URMAN
GARY F. URMAN
DAVID V. SANDERSON
ALYCE L. PENNINGTON
LISA ANNE SMITH
ALICE W. CALLISON
IRA M. SCHWARTZ
HEATHER K. GAINES
LISA SCHRINER LEWIS
KRISTEN B. KLOTZ
JOHN C. E. BARRETT
SARA J. VANCE - OF COUNSEL
BARRON & POLK, P.L.L.C. - OF COUNSEL
JAY M. POLK
JOHN H. BARRON, III
BARRETT L. KIME - OF COUNSEL

Via Federal Express

Arizona State Office
Bureau of Land Management
Attention: Public Room
One North Central Avenue, Suite 800
Phoenix, AZ 85004-4427

RE: Payment of Claim Maintenance Fee; Wateringhole Productions, Inc.

Ladies and Gentlemen:

Delivered herewith is a check in the amount of \$35,625, as payment of the claim maintenance fees pursuant to the 30 U.S.C. § 28f(a), as modified by 43 C.F.R. § 3830.21, as authorized by 30 U.S.C. § 28j(c) for the assessment year beginning September 1, 2008, on behalf of Wateringhole Production, Inc. A copy of the Certification of Payment of Maintenance Fee in Lieu of Affidavit of Annual Assessment Work to be recorded with the Mohave County Recorder's Office is also enclosed herewith.

Please return a date-stamped copy of this letter and the affidavit along with the receipt for payment to this office. Thank you for your assistance and please feel free to contact me or John Lacy with any questions or concerns.

Sincerely,

Robin E. Barnes

Robin E. Barnes, CP
Certified Paralegal

285

reb

c. w/out enc. Alan Brown (via email)
I:\FILES\DOCS\AURU01\22071\ILTR\HX9987.DOC

RECEIVED
BLM APPROVED OFFICE
2008 AUG 25 A 9:00

ENTERED INTO COMPUTER
9/11/08 ab

After recording, please return to:

John C. Lacy
DeConcini McDonald Yetwin & Lacy, P.C.
2525 E. Broadway Blvd., #200
Tucson, AZ 85716

STATE OF ARIZONA)
) ss:
County of Pima)

**CERTIFICATION OF PAYMENT OF MAINTENANCE FEE
IN LIEU OF AFFIDAVIT OF ANNUAL ASSESSMENT WORK**

John C. Lacy, being first duly sworn, deposes and says that:


1. He is an agent for Wateringhole Productions, Inc., a Nevada corporation, owner of the unpatented lode mining claims situated in Mohave County, Arizona (the "Claims"), the location notices of which are of record in said county, and in the records of the Arizona State Office of the Bureau of Land Management under the file numbers indicated in the attached Exhibit A.

2. Pursuant to the 30 U.S.C. § 28f(a), as modified by 43 C.F.R. § 3830.21, as authorized by 30 U.S.C. § 28j(c), the owner has paid a maintenance fee of \$125 per claim for the assessment year beginning September 1, 2008, and this Certificate is in lieu of an affidavit of performance of annual assessment work or notice of intent of hold.

3. The name and address of the owner of Claims for which this Certificate is prepared are Wateringhole Productions, Inc. P.O. Box 60610, Boulder City, NV 89006.

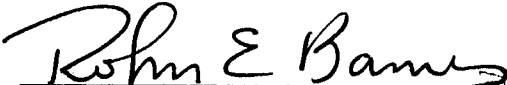
4. The Claims are held and claimed by the owner for the valuable mineral contained therein.

DATED this 21st day of August, 2008.




John C. Lacy

Sworn and subscribe to before me this 21st day of August, 2008, by John C. Lacy, Agent for Wateringhole Productions, Inc.



Notary Public



RECEIVED
BLM ARIZONA OFFICE
AUG 25 8:04

DECONCINI McDONALD YETWIN & LACY

A PROFESSIONAL CORPORATION
ATTORNEYS AT LAW

2525 EAST BROADWAY BOULEVARD • SUITE 200 • TUCSON, ARIZONA 85716-5300
(520) 322-5000 • (520) 322-5585 (Fax)

EVO DECONCINI (1901-1986)

JOHN R. McDONALD	DENNIS DeCONCINI
RICHARD M. YETWIN	JOHN C. LACY
JOHN C. RICHARDSON	JAMES A. JUTRY
SPENCER A. SMITH	MICHAEL R. URMAN
DENISE M. BAINTON	GARY F. URMAN
WAYNE E. YEHLING	DAVID V. SANDERSON
SHELTON L. FREEMAN	ALYCE L. PENNINGTON
BARRY M. COREY	LISA ANNE SMITH
NATHAN B. HANNAH	ALICE W. CALLISON
NANCY J. MARCH	IRA M. SCHWARTZ
MICHAEL A. CORDIER	HEATHER K. GAINES
MARK D. LAMMERS	LISA SCHRINER LEWIS
MARIAN C. LALONDE	KRISTEN B. KLOTZ
EMILY R. TAYLOR	JOHN C. E. BARRETT
GREGORY D. HONIG	

SARA J. VANCE - OF COUNSEL
BARRON & POLK, P.L.L.C. - OF COUNSEL
JAY M. POLK
JOHN H. BARRON, III
BARRETT L. KIME - OF COUNSEL

7310 N. 16TH STREET, SUITE 330
PHOENIX, ARIZONA 85020
(602) 282-0500
FAX (602) 282-0520

19 WEST BIRCH AVENUE
FLAGSTAFF, ARIZONA 86001
(928) 214-0466
FAX: (928) 214-6212

1615 "L" STREET NW, SUITE 850
WASHINGTON, D.C. 20036
(202) 833-8001
FAX: (202) 315-3600

August 21, 2008

www.deconcinimcdonald.com

PLEASE REPLY TO TUCSON

rbarnes@dmyl.com

Via Federal Express

Arizona State Office
Bureau of Land Management
Attention: Public Room
One North Central Avenue, Suite 800
Phoenix, AZ 85004-4427


RE: **Payment of Claim Maintenance Fee; Nevada Pacific Mining Company
Incorporated**

Ladies and Gentlemen:

Delivered herewith is a check in the amount of \$10,750, as payment of the claim maintenance fees pursuant to the 30 U.S.C. § 28f(a), as modified by 43 C.F.R. § 3830.21, as authorized by 30 U.S.C. § 28j(c) for the assessment year beginning September 1, 2008, on behalf of Nevada Pacific Mining Company Incorporated. A copy of the Certification of Payment of Maintenance Fee in Lieu of Affidavit of Annual Assessment Work to be recorded with the Mohave County Recorder's Office is also enclosed herewith.

Please return a date-stamped copy of this letter and the affidavit along with the receipt for payment to this office. Thank you for your assistance and please feel free to contact me or John Lacy with any questions or concerns.

Sincerely,



Robin E. Barnes, CP
Certified Paralegal

reb

c. w/out enc. Alan Brown (via email)

I:\FILES\DOCS\AURU01\22071\NLTR\HX9984.DOC

PHOENIX, ARIZONA

2008 AUG 25 A 8:05

86

After recording, please return to:
John C. Lacy
DeConcini McDonald Yetwin & Lacy, P.C.
2525 E. Broadway Blvd., #200
Tucson, AZ 85716

STATE OF ARIZONA)
) ss:
County of Pima)

**CERTIFICATION OF PAYMENT OF MAINTENANCE FEE
IN LIEU OF AFFIDAVIT OF ANNUAL ASSESSMENT WORK**

John C. Lacy, being first duly sworn, deposes and says that:


1. He is an agent for Nevada Pacific Mining Company Incorporated, a Nevada corporation, the owner and/or lessee of the unpatented mining claims and millsites situated in the Gold Basin Mining District, Mohave County, Arizona (the "Claims"), the location notices of which are of record in said county, and in the records of the Arizona State Office of the Bureau of Land Management under the file numbers indicated on the attached Exhibit A.

2. Pursuant to the 30 U.S.C. § 28f(a), as modified by 43 C.F.R. § 3830.21, as authorized by 30 U.S.C. § 28j(c), the owner has paid a maintenance fee of \$125 per claim for the assessment year beginning September 1, 2008, and this Certificate is in lieu of an affidavit of performance of annual assessment work or notice of intent of hold.

3. The name and address of the owner of the Group I and II Claims for which this Certificate is prepared is Nevada Pacific Mining Company Incorporated, P.O. Box 60610, Boulder City, NV 89006-0610. The names and address for the owners of the Group III Claims for which this Certificate is prepared are Russell M. Corn, Richard Ahern and Margaret Loghry, 2121 E. Monte Vista Dr., Tucson, AZ 85719. **THIS IS NOT A CHANGE OF ADDRESS**

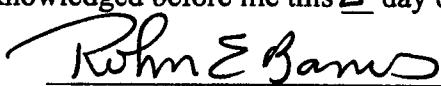
4. The Claims are held and claimed by the owner for the valuable mineral contained therein, or in the case of millsites, for purposes related to mineral development.

DATED this 21st day of August, 2008.




John C. Lacy

The foregoing instrument was acknowledged before me this 21st day of August, 2008, by John C. Lacy.



Notary Public



2008 AUG 25 A 8:05
PIMA COUNTY, ARIZONA

DECONCINI McDONALD YETWIN & LACY

A PROFESSIONAL CORPORATION
ATTORNEYS AT LAW

2525 EAST BROADWAY BOULEVARD • SUITE 200 • TUCSON, ARIZONA 85716-5300
(520) 322-5000 • (520) 322-5585 (Fax)

EVO DECONCINI (1901-1988)

JOHN R. McDONALD
RICHARD M. YETWIN
JOHN C. RICHARDSON
SPENCER A. SMITH
DENISE M. BAINTON
WAYNE E. YEHLING
SHELTON L. FREEMAN
BARRY M. COREY
NATHAN B. HANNAH
NANCY J. MARCH
MICHAEL A. CORDIER
MARK D. LAMMERS
MARIAN C. LALONDE
EMILY R. TAYLOR
GREGORY D. HONIG

DENNIS DECONCINI
JOHN C. LACY
JAMES A. JUTRY
MICHAEL R. URMAN
GARY F. URMAN
DAVID V. SANDERSON
ALYCE L. PENNINGTON
LISA ANNE SMITH
ALICE W. CALLISON
IRA M. SCHWARTZ
HEATHER K. GAINES
LISA SCHRINER LEWIS
KRISTEN B. KLOTZ
JOHN C. E. BARRETT

SARA J. VANCE - OF COUNSEL
BARRON & POLK, P.L.L.C. - OF COUNSEL
JAY M. POLK
JOHN H. BARRON, III
BARRETT L. KIME - OF COUNSEL

August 21, 2008

7310 N. 16TH STREET, SUITE 330
PHOENIX, ARIZONA 85020
(602) 282-0500
FAX (602) 282-0520

19 WEST BIRCH AVENUE
FLAGSTAFF, ARIZONA 86001
(928) 214-0468
FAX: (928) 214-6212

1615 "L" STREET NW, SUITE 850
WASHINGTON, D.C. 20036
(202) 833-8001
FAX: (202) 315-3600

www.deconcinimcdonald.com

PLEASE REPLY TO TUCSON

rbarnes@dmyl.com

Via Federal Express

Arizona State Office
Bureau of Land Management
Attention: Public Room
One North Central Avenue, Suite 800
Phoenix, AZ 85004-4427

RE: **Payment of Claim Maintenance Fee; Thirstystone Resources, Inc.**

Ladies and Gentlemen:

Delivered herewith is a check in the amount of \$250, as payment of the claim maintenance fees pursuant to the 30 U.S.C. § 28f(a), as modified by 43 C.F.R. § 3830.21, as authorized by 30 U.S.C. § 28j(c) for the assessment year beginning September 1, 2008, on behalf of Thirstystone Resources, Inc. A copy of the Certification of Payment of Maintenance Fee in Lieu of Affidavit of Annual Assessment Work to be recorded with the Navajo County Recorder's Office is also enclosed herewith.

Please return a date-stamped copy of this letter and the affidavits along with the receipt for payment to this office. Thank you for your assistance and please feel free to contact me or John Lacy with any questions or concerns.

Sincerely,



Robin E. Barnes, CP
Certified Paralegal

reb

c. w/enc. Laura Leahy
I:\FILES\DOCS\DESE06\960505\LTR\HX9964.DOC

PHOENIX, ARIZONA

2008 AUG 25 11:09

2

After recording, please return to:

John C. Lacy
DeConcini McDonald Yetwin & Lacy, P.C.
2525 E. Broadway Blvd., #200
Tucson, AZ 85716

STATE OF TEXAS)
) ss:
County of Cook)

**CERTIFICATION OF PAYMENT OF MAINTENANCE FEE
IN LIEU OF AFFIDAVIT OF ANNUAL ASSESSMENT WORK**

Laurie Leahy, being first duly sworn, deposes and says that:

1. She is an agent for Thirstystone Resources, Inc., the owner of the following described unpatented placer mining claims situated in Navajo County, Arizona (the "Claims"), the location notices of which are of record in said county, and in the records of the Arizona State Office of the Bureau of Land Management under the file numbers indicated as follows:

Name of Claim	Cty Recds Document No.	BLM Serial A MC No.
NIZ #3	1998-6151	350123 350121
THT #1	1999-11101	352178 L

The NIZ #3 claim is situated in the Southwest Quarter of Section 22, Township 12 North, Range 20 East and the THT #1 claim is situated in the Northwest Quarter of Section 28, Township 12 North, Range 20 East, all in the Gila and Salt River Meridian.

2. Pursuant to the 30 U.S.C. § 28f(a), as modified by 43 C.F.R. § 3830.21, as authorized by 30 U.S.C. § 28j(c), the owner has paid a maintenance fee of \$125 per claim for the assessment year beginning September 1, 2008, and this Certificate is in lieu of an affidavit of performance of annual assessment work or notice of intent of hold. Owner states, however, that mineral production activities have occurred upon the Claims during the past assessment year that would have ordinarily qualified as annual assessment work.

3. The name and address of the owner of Claims for which this Certificate is prepared are Thirstystone Resources, Inc., c/o RAF Industries, Inc., One Pitcairn Place, 165 Township Line Road, Suite 2100, Jenkintown, PA 19046.

4. The Claims are held and claimed by the owner for the valuable mineral contained therein.

RECORDED
ARIZONA
908 V 3-06

DECONCINI McDONALD YETWIN & LACY

A PROFESSIONAL CORPORATION

ATTORNEYS AT LAW

2525 EAST BROADWAY BOULEVARD • SUITE 200 • TUCSON, ARIZONA 85716-5300
(520) 322-5000 • (520) 322-5585 (Fax)

EVO DECONCINI (1901-1986)

JOHN R. McDONALD
RICHARD M. YETWIN
JOHN C. RICHARDSON
SPENCER A. SMITH
DENISE M. BAINTON
WAYNE E. YEHLING
SHELTON L. FREEMAN
BARRY M. COREY
NATHAN B. HANNAH
NANCY J. MARCH
MICHAEL A. CORDIER
MARK D. LAMMERS
MARIAN C. LALONDE
EMILY R. TAYLOR
GREGORY D. HONIG

DENNIS DECONCINI
JOHN C. LACY
JAMES A. JUTRY
MICHAEL R. URMAN
GARY F. URMAN
DAVID V. SANDERSON
ALYCE L. PENNINGTON
LISA ANNE SMITH
ALICE W. CALLISON
IRA M. SCHWARTZ
HEATHER K. GAINES
LISA SCHRINER LEWIS
KRISTEN B. KLOTZ
JOHN C. E. BARRETT

SARA J. VANCE - OF COUNSEL
BARRON & POLK, P.L.L.C. - OF COUNSEL
JAY M. POLK
JOHN H. BARRON, III
BARRETT L. KIME - OF COUNSEL

7310 N. 16TH STREET, SUITE 330
PHOENIX, ARIZONA 85020
(802) 282-0500
FAX (802) 282-0520

19 WEST BIRCH AVENUE
FLAGSTAFF, ARIZONA 86001
(928) 214-0486
FAX: (928) 214-6212

1615 "L" STREET NW, SUITE 850
WASHINGTON, D.C. 20036
(202) 833-8001
FAX: (202) 315-3600

August 21, 2008

www.deconcinimcdonald.com

PLEASE REPLY TO TUCSON

rbarnes@dmyl.com

Via Federal Express

Arizona State Office
Bureau of Land Management
Attention: Public Room
One North Central Avenue, Suite 800
Phoenix, AZ 85004-4427

RE: **Payment of Claim Maintenance Fee; James L. Rodman Trust Agreement**

Ladies and Gentlemen:

Delivered herewith is a check in the amount of \$375.00 as payment of the claim maintenance fees pursuant to the 30 U.S.C. § 28f(a), as modified by 43 C.F.R. § 3830.21, as authorized by 30 U.S.C. § 28j(c) for the assessment year beginning September 1, 2008, on behalf of James L. Rodman Trust Agreement. A copy of the Certification of Payment of Maintenance Fee in Lieu of Affidavit of Annual Assessment Work to be recorded with the Cochise County Recorder's Office is also enclosed herewith.

Please return a date-stamped copy of this letter and the affidavit along with the receipt for payment to this office. Thank you for your assistance and please feel free to contact me or John Lacy with any questions or concerns.

Sincerely,



Robin E. Barnes, CP
Certified Paralegal

reb

c. w/enc.

Jim Rodman

I:\FILES\DOCS\RODM01\240837\LTR\HX9537.DOC

RECEIVED
PHOENIX, ARIZONA


2008 AUG 25 A 8:07

3

DATED this 18th day of August, 2008.


Laurie Leahy

Sworn and subscribed before me this 18th day of August, 2008, by Laurie Leahy,
Agent for Thirstystone Resources, Inc.


Notary Public

I:\FILES\DOCS\DESE06\960505\DOC\HW4602.DOC



RECEIVED
BLM/PHOENIX
2009 AUG 25 A 8:06
PHOENIX, ARIZONA

DECONCINI McDONALD YETWIN & LACY

A PROFESSIONAL CORPORATION
ATTORNEYS AT LAW

2525 EAST BROADWAY BOULEVARD • SUITE 200 • TUCSON, ARIZONA 85716-5300
(520) 322-5000 • (520) 322-5585 (Fax)

EVO DECONCINI (1901-1986)

JOHN R. McDONALD
RICHARD M. YETWIN
JOHN C. RICHARDSON
SPENCER A. SMITH
DENISE M. BAINTON
WAYNE E. YEHLING
SHELTON L. FREEMAN
BARRY M. COREY
NATHAN B. HANNAH
NANCY J. MARCH
MICHAEL A. CORDIER
MARK D. LAMMERS
MARIAN C. LALONDE
EMILY R. TAYLOR
GREGORY D. HONIG

DENNIS DECONCINI
JOHN C. LACY
JAMES A. JUTRY
MICHAEL R. URMAN
GARY F. URMAN
DAVID V. SANDERSON
ALYCE L. PENNINGTON
LISA ANNE SMITH
ALICE W. CALLISON
IRA M. SCHWARTZ
HEATHER K. GAINES
LISA SCHRINER LEWIS
KRISTEN B. KLOTZ
JOHN C. E. BARRETT

SARA J. VANCE - OF COUNSEL
BARRON & POLK, P.L.L.C. - OF COUNSEL
JAY M. POLK
JOHN H. BARRON, III
BARRETT L. KIME - OF COUNSEL

August 21, 2008

7310 N. 16TH STREET, SUITE 330
PHOENIX, ARIZONA 85020
(602) 282-0500
FAX (602) 282-0520

19 WEST BIRCH AVENUE
FLAGSTAFF, ARIZONA 86001
(928) 214-0468
FAX: (928) 214-6212

1615 "L" STREET NW, SUITE 850
WASHINGTON, D.C. 20036
(202) 633-8001
FAX: (202) 315-3600

www.deconcinimcdonald.com

PLEASE REPLY TO TUCSON

rbarnes@dmyl.com

Via Federal Express

Arizona State Office
Bureau of Land Management
Attention: Public Room
One North Central Avenue, Suite 800
Phoenix, AZ 85004-4427

RE: **Payment of Claim Maintenance Fee; Black Sands, L.L.C.**

Ladies and Gentlemen:

Delivered herewith is a check in the amount of \$6,750.00 as payment of the claim maintenance fees pursuant to the 30 U.S.C. § 28f(a), as modified by 43 C.F.R. § 3830.21, as authorized by 30 U.S.C. § 28j(c) for the assessment year beginning September 1, 2008, on behalf of Black Sands, L.L.C. Inc. A copy of the Certification of Payment of Maintenance Fee in Lieu of Affidavit of Annual Assessment Work to be recorded with the Pinal County Recorder's Office is also enclosed herewith.

Please return a date-stamped copy of this letter and the affidavit along with the receipt for payment to this office. Thank you for your assistance and please feel free to contact me or John Lacy with any questions or concerns.

Sincerely,



Robin E. Barnes, CP
Certified Paralegal

reb

c. w/enc. Howard Ohlhausen
I:\FILES\DOCS\OHLH01\251170\LTR\HX9930.DOC

2008 AUG 25 A 9:01
FEDERAL EXPRESS
RECEIVED

After recording, please return to:
John C. Lacy
DeConcini McDonald Yetwin & Lacy, P.C.
2525 E. Broadway Blvd., #200
Tucson AZ 85716

STATE OF ARIZONA)
) ss:
County of Maricopa)

**CERTIFICATION OF PAYMENT OF MAINTENANCE FEE
IN LIEU OF AFFIDAVIT OF ANNUAL ASSESSMENT WORK**

Howard G. Ohlhausen, being first duly sworn, deposes and says that:

1. He is one of the owners of Black Sands, L.L.C., an Arizona limited liability company, the owner of the unpatented lode mining claims described in the attached Exhibit A situated in Pinal County, Arizona (the "Claims"), the location notices of which are of record in said county, and in the records of the Arizona State Office of the Bureau of Land Management.

2. Pursuant to the 30 U.S.C. § 28f(a), as modified by 43 C.F.R. § 3830.21, as authorized by 30 U.S.C. § 28j(c), the owner has paid a maintenance fee of \$125 per claim for the assessment year beginning September 1, 2008, and this Certificate is in lieu of an affidavit of performance of annual assessment work or notice of intent of hold.

3. The name and address of the owner of Claims for which this Certificate is prepared are: Black Sands, L.L.C., 146641 N. 74th Street, Scottsdale, AZ 85260.

THIS IS NOT A CHANGE OF ADDRESS

4. The Claims are held and claimed by the owner for the valuable minerals contained therein.

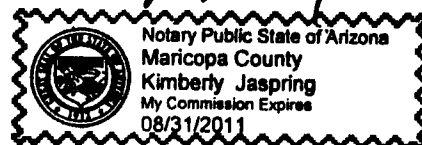
DATED this 4th day of August, 2008.


Howard Ohlhausen

Sworn and subscribed to before me this 4th day of August, 2008, by Howard Ohlhausen.


Notary Public

I:\FILES\DOCS\OHLH01\251170\DOC\HW2443.DOC



RECORDED
2008 AUG 25 A 8:07
PINAL COUNTY OFFICE

DECONCINI McDONALD YETWIN & LACY

A PROFESSIONAL CORPORATION
ATTORNEYS AT LAW

2525 EAST BROADWAY BOULEVARD • SUITE 200 • TUCSON, ARIZONA 85716-5300
(520) 322-5000 • (520) 322-5585 (Fax)

EVO DECONCINI (1901-1986)

JOHN R. McDONALD
RICHARD M. YETWIN
JOHN C. RICHARDSON
SPENCER A. SMITH
DENISE M. BAINTON
WAYNE E. YEHLING
SHELTON L. FREEMAN
BARRY M. COREY
NATHAN B. HANNAH
NANCY J. MARCH
MICHAEL A. CORDIER
MARK D. LAMMERS
MARIAN C. LALONDE
EMILY R. TAYLOR
GREGORY D. HONIG

DENNIS DECONCINI
JOHN C. LACY
JAMES A. JUTRY
MICHAEL R. URMAN
GARY F. URMAN
DAVID V. SANDERSON
ALYCE L. PENNINGTON
LISA ANNE SMITH
ALICE W. CALLISON
IRA M. SCHWARTZ
HEATHER K. GAINES
LISA SCHRINER LEWIS
KRISTEN B. KLOTZ
JOHN C. E. BARRETT

SARA J. VANCE - OF COUNSEL
BARRON & POLK, P.L.L.C. - OF COUNSEL
JAY M. POLK
JOHN H. BARRON, III
BARRETT L. KIME - OF COUNSEL

August 21, 2008

7310 N. 16TH STREET, SUITE 330
PHOENIX, ARIZONA 85020
(602) 282-0500
FAX (602) 282-0520

19 WEST BIRCH AVENUE
FLAGSTAFF, ARIZONA 86001
(928) 214-0488
FAX: (928) 214-6212

1615 "L" STREET NW, SUITE 850
WASHINGTON, D.C. 20036
(202) 833-8001
FAX: (202) 315-3600

www.deconcinimcdonald.com

PLEASE REPLY TO TUCSON

rbarnes@dmyl.com

Via Federal Express

Arizona State Office
Bureau of Land Management
Attention: Public Room
One North Central Avenue, Suite 800
Phoenix, AZ 85004-4427

RE: **Payment of Claim Maintenance Fee; Twin Buttes Properties, Inc.**

Ladies and Gentlemen:

Delivered herewith is a check in the amount of \$7,750.00 as payment of the claim maintenance fees pursuant to the 30 U.S.C. § 28f(a), as modified by 43 C.F.R. § 3830.21, as authorized by 30 U.S.C. § 28j(c) for the assessment year beginning September 1, 2008, on behalf of Twin Buttes Properties, Inc. A copy of the Certification of Payment of Maintenance Fee in Lieu of Affidavit of Annual Assessment Work to be recorded with the Pima County Recorder's Office is also enclosed herewith.

Please return a date-stamped copy of this letter and the affidavit along with the receipt for payment to this office. Thank you for your assistance and please feel free to contact me or John Lacy with any questions or concerns.

Sincerely,



Robin E. Barnes, CP
Certified Paralegal

reb

c. w/enc. Harold Metz
I:\FILES\DOCS\TWIN01\870387\LTR\HX9926.DOC

62
10/13/08 10:00 AM

After recording, please return to:
John C. Lacy
DeConcini McDonald Yetwin & Lacy, P.C.
2525 E. Broadway Blvd., #200
Tucson, AZ 85716

STATE OF ARIZONA)
) ss:
County of Pima)

**CERTIFICATION OF PAYMENT OF MAINTENANCE FEE
IN LIEU OF AFFIDAVIT OF ANNUAL ASSESSMENT WORK**

John C. Lacy, being first duly sworn, deposes and says that:


1. He is an agent for the Twin Buttes Properties, Inc., an Arizona corporation, the owner of the lode mining claims situated in the Pima Mining District, Pima County, Arizona (the "Claims"), the location notices of which are of record in said county, and in the records of the Arizona State Office of the Bureau of Land Management under the file numbers indicated in the attached Exhibit A.

2. Pursuant to the 30 U.S.C. § 28f(a), as modified by 43 C.F.R. § 3830.21, as authorized by 30 U.S.C. § 28j(c), the owner has paid a maintenance fee of \$125 per claim for the assessment year beginning September 1, 2008, and this Certificate is in lieu of an affidavit of performance of annual assessment work or notice of intent of hold.

3. The name and address of the owners of Claims for which this Certificate is prepared are Twin Buttes Properties, Inc., 18550 S. La Cañada Drive, #2, Sahuarita, AZ 85629. THIS IS NOT A CHANGE OF ADDRESS


4. The Claims are held and claimed by the owner for the valuable mineral contained therein.

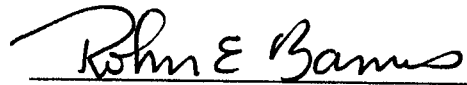
DATED this 21st day of August, 2008.



John C. Lacy

Sworn and subscribe to before me this 21st day of August, 2008, by John C. Lacy.





Notary Public

DECONCINI McDONALD YETWIN & LACY

A PROFESSIONAL CORPORATION
ATTORNEYS AT LAW

2525 EAST BROADWAY BOULEVARD • SUITE 200 • TUCSON, ARIZONA 85716-5300
(520) 322-5000 • (520) 322-5585 (Fax)

EVO DECONCINI (1901-1986)

JOHN R. McDONALD
RICHARD M. YETWIN
JOHN C. RICHARDSON
SPENCER A. SMITH
DENISE M. BAINTON
WAYNE E. YEHLING
SHELTON L. FREEMAN
BARRY M. COREY
NATHAN B. HANNAH
NANCY J. MARCH
MICHAEL A. CORDIER
MARK D. LAMMERS
MARIAN C. LALONDE
EMILY R. TAYLOR
GREGORY D. HONIG

DENNIS DECONCINI
JOHN C. LACY
JAMES A. JUTRY
MICHAEL R. URMAN
GARY F. URMAN
DAVID V. SANDERSON
ALYCE L. PENNINGTON
LISA ANNE SMITH
ALICE W. CALLISON
IRA M. SCHWARTZ
HEATHER K. GAINES
LISA SCHRINER LEWIS
KRISTEN B. KLOTZ
JOHN C. E. BARRETT

SARA J. VANCE - OF COUNSEL
BARRON & POLK, P.L.L.C. - OF COUNSEL
JAY M. POLK
JOHN H. BARRON, III
BARRETT L. KIME - OF COUNSEL

August 21, 2008

7310 N. 16TH STREET, SUITE 330
PHOENIX, ARIZONA 85020
(602) 282-0500
FAX (602) 282-0520

19 WEST BIRCH AVENUE
FLAGSTAFF, ARIZONA 86001
(928) 214-0486
FAX: (928) 214-8212

1615 "L" STREET NW, SUITE 850
WASHINGTON, D.C. 20036
(202) 833-8001
FAX: (202) 315-3600

www.deconcinimcdonald.com

PLEASE REPLY TO TUCSON

rbarnes@dmyl.com

Via Federal Express

Arizona State Office
Bureau of Land Management
Attention: Public Room
One North Central Avenue, Suite 800
Phoenix, AZ 85004-4427

RE: **Payment of Claim Maintenance Fee; Manuel R. Hernandez**

Ladies and Gentlemen:

Delivered herewith is a check in the amount of \$5,000.00 as payment of the claim maintenance fees pursuant to the 30 U.S.C. § 28f(a), as modified by 43 C.F.R. § 3830.21, as authorized by 30 U.S.C. § 28j(c) for the assessment year beginning September 1, 2008, on behalf of Manuel R. Hernandez. A copy of the Certification of Payment of Maintenance Fee in Lieu of Affidavit of Annual Assessment Work to be recorded with the Cochise County Recorder's Office is also enclosed herewith.

Please return a date-stamped copy of this letter and the affidavit along with the receipt for payment to this office. Thank you for your assistance and please feel free to contact me or John Lacy with any questions or concerns.

Sincerely,



Robin E. Barnes, CP
Certified Paralegal

reb

c. w/enc.

Manuel Hernandez
Manny Hernandez (via email)
Jana Flagler

I:\FILES\DOCS\HERN10261166\LTR\HX9897.DOC

240
SEP 25 10 00 AM '08

DECONCINI McDONALD YETWIN & LACY

A PROFESSIONAL CORPORATION
ATTORNEYS AT LAW

2525 EAST BROADWAY BOULEVARD • SUITE 200 • TUCSON, ARIZONA 85716-5300
(520) 322-5000 • (520) 322-5585 (Fax)

EVO DECONCINI (1901-1986)

JOHN R. McDONALD
RICHARD M. YETWIN
JOHN C. RICHARDSON
SPENCER A. SMITH
DENISE M. BAINTON
WAYNE E. YEHLING
SHELTON L. FREEMAN
BARRY M. COREY
NATHAN B. HANNAH
NANCY J. MARCH
MICHAEL A. CORDIER
MARK D. LAMMERS
MARIAN C. LALONDE
EMILY R. TAYLOR
GREGORY D. HONIG

DENNIS DECONCINI
JOHN C. LACY
JAMES A. JUTRY
MICHAEL R. URMAN
GARY F. URMAN
DAVID V. SANDERSON
ALYCE L. PENNINGTON
LISA ANNE SMITH
ALICE W. CALLISON
IRA M. SCHWARTZ
HEATHER K. GAINES
LISA SCHRINER LEWIS
KRISTEN B. KLOTZ
JOHN C. E. BARRETT

SARA J. VANCE - OF COUNSEL
BARRON & POLK, P.L.L.C. - OF COUNSEL
JAY M. POLK
JOHN H. BARRON, III
BARRETT L. KIME - OF COUNSEL

7310 N. 16TH STREET, SUITE 330
PHOENIX, ARIZONA 85020
(602) 282-0500
FAX (602) 282-0520

19 WEST BIRCH AVENUE
FLAGSTAFF, ARIZONA 86001
(928) 214-0466
FAX: (928) 214-6212

1615 "L" STREET NW, SUITE 850
WASHINGTON, D.C. 20036
(202) 833-8001
FAX: (202) 315-3800

August 21, 2008

www.deconcinimcdonald.com

PLEASE REPLY TO TUCSON

rbarnes@dmyl.com

Via Federal Express

Arizona State Office
Bureau of Land Management
Attention: Public Room
One North Central Avenue, Suite 800
Phoenix, AZ 85004-4427

RE: **Payment of Claim Maintenance Fee; Dunbar Stone Company, Inc.**

Ladies and Gentlemen:

Delivered herewith are two (2) checks in the amount of \$4,250 and \$1,125, respectively, as payment of the claim maintenance fees pursuant to the 30 U.S.C. § 28f(a), as modified by 43 C.F.R. § 3830.21, as authorized by 30 U.S.C. § 28j(c) for the assessment year beginning September 1, 2008, on behalf of Dunbar Stone Company, Inc. A copy of the Certifications of Payment of Maintenance Fee in Lieu of Affidavit of Annual Assessment Work to be recorded with the Coconino and Mohave County Recorder's Offices are also enclosed herewith.

Please return a date-stamped copy of this letter and the affidavits along with the receipt for payment to this office. Thank you for your assistance and please feel free to contact me or John Lacy with any questions or concerns.

Sincerely,



Robin E. Barnes, CP
Certified Paralegal

reb

c. w/enc. Gerald Dunbar
I:\FILES\DOCS\DUNB01\870135\LTR\HX9933.DOC

34

2008 AUG 25 10 00 AM

34
2008 AUG 25 10 00 AM

After recording, please return to:
 John C. Lacy
 DeConcini McDonald Yetwin & Lacy, P.C.
 2525 E. Broadway Blvd., #200
 Tucson, AZ 85716

STATE OF ARIZONA)
) ss:
 County of Pima)

RECEIVED
 BLM/COCONINO OFFICE
 7/23/03 2:25 A M '03

**CERTIFICATION OF PAYMENT OF MAINTENANCE FEE
 IN LIEU OF AFFIDAVIT OF ANNUAL ASSESSMENT WORK**

John C. Lacy, being first duly sworn, deposes and says that:

1. He is an agent for Dunbar Stone Company, Inc., one of the owners of the following described unpatented lode mining claims situated in Coconino County, Arizona (the "Claims"), the location notices of which are of record in said county, and in the records of the Arizona State Office of the Bureau of Land Management under the file numbers indicated as follows:

<i>Name of Claim</i>	<i>Coconino Cty Recds Document No.</i>	<i>BLM Serial A MC No.</i>
Bakers Quarries	3032985	353058
Cedar Ridge #1	3060523	353060
Cedar Ridge #2	3060524	353061
Cedar Ridge #3	3033549	353062
Cedar Ridge #4	3033550	353063
Cedar Ridge #5	3033551	353064
Hawk Grove #1	3033556	353068
Hawk Grove #2	3033557	353069
Hawk Grove #3	3033558	353070
Hawk Grove #4	3033559	353071
High Time	3033827	353072
Lone Star	3033828	353074
Morning Glory	3033826	353075
Red Bird	3033829	353076
Red Rock #1	3033543	353077
Red Rock #2	3033544	353078
Red Rock #3	3033545	353079
Red Rock #4	3033546	353080
Seven Sides	3033828	353081
Shady Ridge #1	3033552	353082
Shady Ridge #2	3033553	353083
Shady Ridge #3	3033554	353084

DECONCINI McDONALD YETWIN & LACY

A PROFESSIONAL CORPORATION

ATTORNEYS AT LAW

2525 EAST BROADWAY BOULEVARD • SUITE 200 • TUCSON, ARIZONA 85716-5300
(520) 322-5000 • (520) 322-5585 (Fax)

EVO DECONCINI (1901-1986)

JOHN R. McDONALD
RICHARD M. YETWIN
JOHN C. RICHARDSON
SPENCER A. SMITH
DENISE M. BAINTON
WAYNE E. YEHLING
SHELTON L. FREEMAN
BARRY M. COREY
NATHAN B. HANNAH
NANCY J. MARCH
MICHAEL A. CORDIER
MARK D. LAMMERS
MARIAN C. LALONDE
EMILY R. TAYLOR
GREGORY D. HONIG

DENNIS DECONCINI
JOHN C. LACY
JAMES A. JUTRY
MICHAEL R. URMAN
GARY F. URMAN
DAVID V. SANDERSON
ALYCE L. PENNINGTON
LISA ANNE SMITH
ALICE W. CALLISON
IRA M. SCHWARTZ
HEATHER K. GAINES
LISA SCHRINER LEWIS
KRISTEN B. KLOTZ
JOHN C. E. BARRETT

SARA J. VANCE - OF COUNSEL
BARRON & POLK, P.L.L.C. - OF COUNSEL
JAY M. POLK
JOHN H. BARRON, III
BARRETT L. KIME - OF COUNSEL

August 21, 2008

7310 N. 16TH STREET, SUITE 330
PHOENIX, ARIZONA 85020
(602) 282-0500
FAX (602) 282-0520

19 WEST BIRCH AVENUE
FLAGSTAFF, ARIZONA 86001
(928) 214-0468
FAX: (928) 214-6212

1615 "L" STREET NW, SUITE 850
WASHINGTON, D.C. 20036
(202) 833-8001
FAX: (202) 315-3600

www.deconcinimcdonald.com

PLEASE REPLY TO TUCSON

rbarnes@dmyl.com

Via Federal Express

Arizona State Office
Bureau of Land Management
Attention: Public Room
One North Central Avenue, Suite 800
Phoenix, AZ 85004-4427

RE: **Payment of Claim Maintenance Fee; Robert H. Rowley**

Ladies and Gentlemen:

Delivered herewith is a check in the amount of \$4,250.00 as payment of the claim maintenance fees pursuant to the 30 U.S.C. § 28f(a), as modified by 43 C.F.R. § 3830.21, as authorized by 30 U.S.C. § 28j(c) for the assessment year beginning September 1, 2008, on behalf of Robert H. Rowley. A copy of the Certification of Payment of Maintenance Fee in Lieu of Affidavit of Annual Assessment Work to be recorded with the Pima County Recorder's Office is also enclosed herewith.

Please return a date-stamped copy of this letter and the affidavit along with the receipt for payment to this office. Thank you for your assistance and please feel free to contact me or John Lacy with any questions or concerns.

Sincerely,



Robin E. Barnes, CP
Certified Paralegal

reb

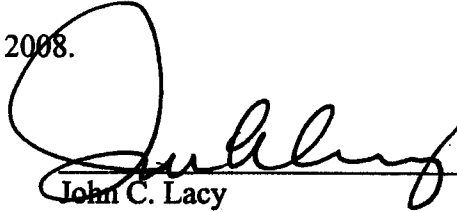
c. w/enc. Robert Rowley
I:\FILES\DOCS\ROWL03\260780\LTR\HX9196.DOC

Dunbar, Gerald E. Dunbar, Natalie Dunbar and Ronald Dunbar, P.O. Box 430, Chino Valley AZ 86323.

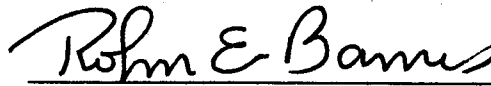
THIS IS NOT A CHANGE OF ADDRESS

4. The Claims are held and claimed by the owner for the valuable mineral contained therein.


DATED this 21st day of August, 2008.


John C. Lacy

Sworn and subscribe to before me this 2nd day of August, 2008, by John C. Lacy.


Notary Public

I:\FILES\DOCS\DUNB01\870135\DOC\HW3287.DOC



RECEIVED
PIMA COUNTY OFFICE
2008 AUG 25 A 9:09
PIMA COUNTY, ARIZONA

DECONCINI McDONALD YETWIN & LACY

A PROFESSIONAL CORPORATION
ATTORNEYS AT LAW

2525 EAST BROADWAY BOULEVARD • SUITE 200 • TUCSON, ARIZONA 85716-5300
(520) 322-5000 • (520) 322-5585 (Fax)

EVO DECONCINI (1901-1986)

JOHN R. McDONALD
RICHARD M. YETWIN
JOHN C. RICHARDSON
SPENCER A. SMITH
DENISE M. BAINTON
WAYNE E. YEHLING
SHELTON L. FREEMAN
BARRY M. COREY
NATHAN B. HANNAH
NANCY J. MARCH
MICHAEL A. CORDIER
MARK D. LAMMERS
MARIAN C. LALONDE
EMILY R. TAYLOR
GREGORY D. HONIG

DENNIS DECONCINI
JOHN C. LACY
JAMES A. JUTRY
MICHAEL R. URMAN
GARY F. URMAN
DAVID V. SANDERSON
ALYCE L. PENNINGTON
LISA ANNE SMITH
ALICE W. CALLISON
IRA M. SCHWARTZ
HEATHER K. GAINES
LISA SCHRINER LEWIS
KRISTEN B. KLOTZ
JOHN C. E. BARRETT

SARA J. VANCE - OF COUNSEL
BARRON & POLK, P.L.L.C. - OF COUNSEL
JAY M. POLK
JOHN H. BARRON, III
BARRETT L. KIME - OF COUNSEL

August 21, 2008

7310 N. 16TH STREET, SUITE 330
PHOENIX, ARIZONA 85020
(602) 282-0500
FAX (602) 282-0520

19 WEST BIRCH AVENUE
FLAGSTAFF, ARIZONA 86001
(928) 214-0466
FAX: (928) 214-6212

1815 "L" STREET NW, SUITE 850
WASHINGTON, D.C. 20036
(202) 833-8001
FAX: (202) 315-3600

www.deconcinimcdonald.com

PLEASE REPLY TO TUCSON

rbarnes@dmyl.com

Via Federal Express

Arizona State Office
Bureau of Land Management
Attention: Public Room
One North Central Avenue, Suite 800
Phoenix, AZ 85004-4427

RE: **Payment of Claim Maintenance Fee; SGV Resources, Inc.**

Ladies and Gentlemen:

Delivered herewith is a check in the amount of \$24,500.00 as payment of the claim maintenance fees pursuant to the 30 U.S.C. § 28f(a), as modified by 43 C.F.R. § 3830.21, as authorized by 30 U.S.C. § 28j(c) for the assessment year beginning September 1, 2008, on behalf of SGV Resources, Inc. A copy of the Certifications of Payment of Maintenance Fee in Lieu of Affidavit of Annual Assessment Work to be recorded with the Mohave and Yavapai County Recorder's Offices are also enclosed herewith.

Please return a date-stamped copy of this letter and the affidavits along with the receipt for payment to this office. Thank you for your assistance and please feel free to contact me or John Lacy with any questions or concerns.

Sincerely,

Robin E Barnes

Robin E. Barnes, CP
Certified Paralegal

reb

c. w/enc. John King (via email)
I:\FILES\DOCS\ASCE01\280942\LTR\HX9534.DOC

26

SEARCHED
SERIALIZED
INDEXED
FILED
AUG 21 2008
TUCSON, ARIZONA

After recording, please return to:

Robin E. Barnes
DeConcini McDonald Yetwin & Lacy, P.C.
2525 E. Broadway Blvd., #200
Tucson, AZ 85716

STATE OF ARIZONA)
) ss:
County of Pima)

**CERTIFICATION OF PAYMENT OF MAINTENANCE FEE
IN LIEU OF AFFIDAVIT OF ANNUAL ASSESSMENT WORK**

John C. Lacy, being first duly sworn, deposes and says that:


1. He is an agent for SGV Resources, Inc., a Nevada corporation, owner of the unpatented lode mining claims situated in Yavapai County, Arizona (the "Claims"), the location notices of which are of record in said county, and in the records of the Arizona State Office of the Bureau of Land Management under the file numbers indicated in the attached Exhibit A.

2. Pursuant to the 30 U.S.C. § 28f(a), as modified by 43 C.F.R. § 3830.21, as authorized by 30 U.S.C. § 28j(c), the owner has paid a maintenance fee of \$125 per claim for the assessment year beginning September 1, 2008, and this Certificate is in lieu of an affidavit of performance of annual assessment work or notice of intent of hold.

3. The name and address of the owner of Claims for which this Certificate is prepared are SGV Resources, Inc., 502 N. Division St., Carson City, NV 89703.
THIS IS NOT A CHANGE OF ADDRESS

4. The Claims are held and claimed by the owner for the valuable mineral contained therein.

DATED this 21st day of August, 2008.




John C. Lacy

Sworn and subscribe to before me this 21st day of August, 2008, by John C. Lacy, Agent for SGV Resources, Inc.



Notary Public



PLM/Produced Pursuant to Protective Order

DECONCINI McDONALD YETWIN & LACY

A PROFESSIONAL CORPORATION

ATTORNEYS AT LAW

2525 EAST BROADWAY BOULEVARD • SUITE 200 • TUCSON, ARIZONA 85716-5300
(520) 322-5000 • (520) 322-5585 (Fax)

EVO DECONCINI (1901-1988)

JOHN R. McDONALD
RICHARD M. YETWIN
JOHN C. RICHARDSON
SPENCER A. SMITH
DENISE M. BAINTON
WAYNE E. YEHLING
SHELTON L. FREEMAN
BARRY M. COREY
NATHAN B. HANNAH
NANCY J. MARCH
MICHAEL A. CORDIER
MARK D. LAMMERS
MARIAN C. LALONDE
EMILY R. TAYLOR
GREGORY D. HONIG

DENNIS DECONCINI
JOHN C. LACY
JAMES A. JUTRY
MICHAEL R. URMAN
GARY F. URMAN
DAVID V. SANDERSON
ALYCE L. PENNINGTON
LISA ANNE SMITH
ALICE W. CALLISON
IRA M. SCHWARTZ
HEATHER K. GAINES
LISA SCHRINER LEWIS
KRISTEN B. KLOTZ
JOHN C. E. BARRETT

SARA J. VANCE - OF COUNSEL
BARRON & POLK, P.L.L.C. - OF COUNSEL
JAY M. POLK
JOHN H. BARRON, III
BARRETT L. KIME - OF COUNSEL

7310 N. 16TH STREET, SUITE 330
PHOENIX, ARIZONA 85020
(602) 282-0500
FAX (602) 282-0520

19 WEST BIRCH AVENUE
FLAGSTAFF, ARIZONA 86001
(928) 214-0488
FAX: (928) 214-6212

1615 "L" STREET NW, SUITE 850
WASHINGTON, D.C. 20036
(202) 833-8001
FAX: (202) 315-3600

August 21, 2008

www.deconcinimcdonald.com

PLEASE REPLY TO TUCSON

rbarnes@dmyl.com

Via Federal Express

Arizona State Office
Bureau of Land Management
Attention: Public Room
One North Central Avenue, Suite 800
Phoenix, AZ 85004-4427

RE: Payment of Claim Maintenance Fee; CDO Ranching & Development, L.P.

Ladies and Gentlemen:

Delivered herewith is a check in the amount of \$4,000.00 as payment of the claim maintenance fees pursuant to the 30 U.S.C. § 28f(a), as modified by 43 C.F.R. § 3830.21, as authorized by 30 U.S.C. § 28j(c) for the assessment year beginning September 1, 2008, on behalf of CDO Ranching & Development, L.P. A copy of the Certification of Payment of Maintenance Fee in Lieu of Affidavit of Annual Assessment Work to be recorded with the Pinal County Recorder's Office is also enclosed herewith.

Please return a date-stamped copy of this letter and the affidavit along with the receipt for payment to this office. Thank you for your assistance and please feel free to contact me or John Lacy with any questions or concerns.

Sincerely,

Robin E. Barnes

Robin E. Barnes, CP
Certified Paralegal

reb

c. w/enc. Christina Sanchez
I:\FILES\DOCS\SPAC01\900934\LTR\HX9378.DOC

22
AUG 21 2008
10 10
10 10
10 10

Name of Claim	Original Notice		Amended Notice		BLM Serial
	Book	Page	Book	Page	A MC #
Emerald #12	5282	281			364272
Emerald #13	5282	282			364273
Emerald #14	5282	283			364274
Emerald #15	5282	284			364275
Emerald #16	5282	285			364276
Emerald #17	5282	286			364277
Emerald #18	5282	287			364278
Emerald #19	5282	288			364279
Emerald #20	5282	289			364280
Emerald #21	5349	445-446			364620
Emerald #22	5349	447-448			364621
Emerald #30	5349	463-464			364622
Emerald #31	5349	465-466			364623
Emerald #43	5349	489-490			364624
Emerald #44	5349	491-492			364625
Emerald #45	5349	493-494			364626

364261

✓

I:\FILES\DOCS\ASCE01\271268\DOCH68322.DOC

RECEIVED
 BLM ADMINISTRATIVE OFFICE
 2009 AUG 25 A 8:12
 DENVER, COLORADO

DECONCINI McDONALD YETWIN & LACY

A PROFESSIONAL CORPORATION
ATTORNEYS AT LAW

2525 EAST BROADWAY BOULEVARD • SUITE 200 • TUCSON, ARIZONA 85716-5300
(520) 322-5000 • (520) 322-5585 (Fax)

EVO DECONCINI (1901-1986)

JOHN R. McDONALD
RICHARD M. YETWIN
JOHN C. RICHARDSON
SPENCER A. SMITH
DENISE M. BAINTON
WAYNE E. YEHLING
SHELTON L. FREEMAN
BARRY M. COREY
NATHAN B. HANNAH
NANCY J. MARCH
MICHAEL A. CORDIER
MARK D. LAMMERS
MARIAN C. LALONDE
EMILY R. TAYLOR
GREGORY D. HONIG

DENNIS DECONCINI
JOHN C. LACY
JAMES A. JUTRY
MICHAEL R. URMAN
GARY F. URMAN
DAVID V. SANDERSON
ALYCE L. PENNINGTON
LISA ANNE SMITH
ALICE W. CALLISON
IRA M. SCHWARTZ
HEATHER K. GAINES
LISA SCHRINER LEWIS
KRISTEN B. KLOTZ
JOHN C. E. BARRETT

SARA J. VANCE - OF COUNSEL
BARRON & POLK, P.L.L.C. - OF COUNSEL
JAY M. POLK
JOHN H. BARRON, III
BARRETT L. KIME - OF COUNSEL

August 21, 2008

7310 N. 16TH STREET, SUITE 330
PHOENIX, ARIZONA 85020
(602) 282-0500
FAX (602) 282-0520

19 WEST BIRCH AVENUE
FLAGSTAFF, ARIZONA 86001
(928) 214-0466
FAX: (928) 214-6212

1615 "L" STREET NW, SUITE 850
WASHINGTON, D.C. 20038
(202) 833-8001
FAX: (202) 315-3600

www.deconcinimcdonald.com

PLEASE REPLY TO TUCSON

rbarnes@dmyl.com

Via Federal Express

Arizona State Office
Bureau of Land Management
Attention: Public Room
One North Central Avenue, Suite 800
Phoenix, AZ 85004-4427

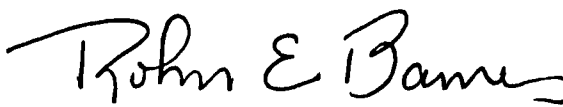
RE: **Payment of Claim Maintenance Fee; Arizona Minerals Inc.**

Ladies and Gentlemen:

Delivered herewith is a check in the amount of \$18,875.00 as payment of the claim maintenance fees pursuant to the 30 U.S.C. § 28f(a), as modified by 43 C.F.R. § 3830.21, as authorized by 30 U.S.C. § 28j(c) for the assessment year beginning September 1, 2008, on behalf of Arizona Minerals Inc. A copy of the Certification of Payment of Maintenance Fee in Lieu of Affidavit of Annual Assessment Work to be recorded with the Santa Cruz County Recorder's Office is also enclosed herewith.

Please return a date-stamped copy of this letter and the affidavit along with the receipt for payment to this office. Thank you for your assistance and please feel free to contact me or John Lacy with any questions or concerns.

Sincerely,



Robin E. Barnes, CP
Certified Paralegal

reb

c. w/enc. Yvonne Amayo
I:\FILES\DOCS\AUGU05\251031\LTR\HX9371.DOC

2008 AUG 25 A 9:13

RECEIVED
BLM

After recording, please return to:
John C. Lacy
DeConcini McDonald Yetwin & Lacy, P.C.
2525 E. Broadway Blvd., #200
Tucson, AZ 85716

STATE OF ARIZONA)
) ss:
County of Pima)

**CERTIFICATION OF PAYMENT OF MAINTENANCE FEE
IN LIEU OF AFFIDAVIT OF ANNUAL ASSESSMENT WORK**

John C. Lacy, being first duly sworn, deposes and says that:


1. He is an agent for Arizona Minerals Inc., a Nevada corporation, the owner of the unpatented lode mining claims situated in Santa Cruz County, Arizona (the "Claims"), the location notices of which are of record in Santa Cruz County, and in the records of the Arizona State Office of the Bureau of Land Management under the file numbers indicated in the attached Exhibit A.

2. Pursuant to the 30 U.S.C. § 28f(a), as modified by 43 C.F.R. § 3830.21, as authorized by 30 U.S.C. § 28j(c), the owners have paid a maintenance fee of \$125 per claim for the assessment year beginning September 1, 2008, and this Certificate is in lieu of an affidavit of performance of annual assessment work or notice of intent of hold.

3. The name and address of the owner of the Claims for which this Certificate is prepared are Arizona Minerals Inc., 5903 Larch Street, Vancouver, B.C. V6M 4E5, Canada. THIS IS NOT A CHANGE OF ADDRESS

4. The Claims are held and claimed by the owners for the valuable minerals contained therein.

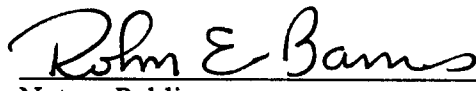
DATED this 21st day of August, 2008.



John C. Lacy


RECEIVED
BLM
NATIONAL OFFICE
2008 AUG 25 A 9:13

Sworn and subscribed before me this 21st day of August, 2008, by John C. Lacy, Agent for Arizona Minerals Inc.



Notary Public

I:\FILES\DOCS\AUGU05\251031\DOC\HV3590.DOC



DECONCINI McDONALD YETWIN & LACY

A PROFESSIONAL CORPORATION

ATTORNEYS AT LAW

2525 EAST BROADWAY BOULEVARD • SUITE 200 • TUCSON, ARIZONA 85716-5300
(520) 322-5000 • (520) 322-5585 (Fax)

EVO DeCONCINI (1901-1986)

JOHN R. McDONALD
RICHARD M. YETWIN
JOHN C. RICHARDSON
SPENCER A. SMITH
DENISE M. BAINTON
WAYNE E. YEHLING
SHELTON L. FREEMAN
BARRY M. COREY
NATHAN B. HANNAH
NANCY J. MARCH
MICHAEL A. CORDIER
MARK D. LAMMERS
MARIAN C. LALONDE
EMILY R. TAYLOR
GREGORY D. HONIG

DENNIS DeCONCINI
JOHN C. LACY
JAMES A. JUTRY
MICHAEL R. URMAN
GARY F. URMAN
DAVID V. SANDERSON
ALYCE L. PENNINGTON
LISA ANNE SMITH
ALICE W. CALLISON
IRA M. SCHWARTZ
HEATHER K. GAINES
LISA SCHRINER LEWIS
KRISTEN B. KLOTZ
JOHN C. E. BARRETT

SARA J. VANCE - OF COUNSEL
BARRON & POLK, P.L.L.C. - OF COUNSEL
JAY M. POLK
JOHN H. BARRON, III
BARRETT L. KIME - OF COUNSEL

August 21, 2008

7310 N. 16TH STREET, SUITE 330
PHOENIX, ARIZONA 85020
(602) 282-0500
FAX (602) 282-0520

19 WEST BIRCH AVENUE
FLAGSTAFF, ARIZONA 86001
(928) 214-0468
FAX: (928) 214-6212

1615 "L" STREET NW, SUITE 850
WASHINGTON, D.C. 20036
(202) 833-8001
FAX: (202) 315-3600

www.deconcinimcdonald.com

PLEASE REPLY TO TUCSON

rbarnes@dmyl.com

Via Federal Express

Arizona State Office
Bureau of Land Management
Attention: Public Room
One North Central Avenue
Suite 800
Phoenix, AZ 85004-4427

RE: **Payment of Claim Maintenance Fee; Guadalupe Bienes**

Ladies and Gentlemen:

Delivered herewith is a check in the amount of \$500.00 as payment of the claim maintenance fees pursuant to the 30 U.S.C. § 28f(a), as modified by 43 C.F.R. § 3830.21, as authorized by 30 U.S.C. § 28j(c) for the assessment year beginning September 1, 2008, on behalf of Guadalupe Bienes. A copy of the Certification of Payment of Maintenance Fee in Lieu of Affidavit of Annual Assessment Work is also enclosed herewith.

Please return a date-stamped copy of this letter and the affidavit along with the receipt for payment to this office. Thank you for your assistance and please feel free to contact me or John Lacy with any questions or concerns.

Sincerely,



Robin E. Barnes, CP
Certified Paralegal

reb

c. w/enc. Renee Davenport
I:\FILES\DOCS\DAVE02\960420\LTR\HX9181.DOC

RECEIVED
BLM
OFFICE
AUG 25 11 11 AM '08

<i>Name of Claim</i>	<i>Location Date</i>	<i>Santa Cruz County Fee Number</i>	<i>BLM Serial A MC No.</i>
Shell 127	05/11/2007	2007-08164	383374
Amended	05/05/2008	2008-05514	
Shell 128	05/11/2007	2007-08165	383375
Shell 129	05/11/2007	2007-08166	383376
Amended	05/05/2008	2008-05515	
Shell 130	05/11/2007	2007-08167	383377
Shell 131	05/11/2007	2007-08168	383378
Amended	05/01/2008	2008-05516	
Shell 132	05/11/2007	2007-08169	383379
Shell 133	05/11/2007	2007-08170	383380
Amended	05/01/2008	2008-05517	
Shell 134	05/14/2007	2007-08171	383381
Shell 135	05/14/2007	2007-08172	383382
Amended	05/01/2008	2008/05518	
Shell 136	05/23/2007	2007-08173	383383
Amended	05/07/2008	2008-05519	
Shell 137	05/23/2007	2007-08174	383384
Shell 138	05/23/2007	2007-08175	383385
Shell 139	05/23/2007	2007-08176	383386
Shell 140	05/18/2007	2007-08177	383387
Amended	05/07/2008	2008-05520	
Shell 141	05/18/2007	2007-08178	383388
Amended	05/07/2008	2008-05521	
Shell 142	05/16/2007	2007-08179	383389
Amended	05/06/2008	2008-05522	
Shell 143	05/16/2007	2007-08180	383390
Shell 144	05/16/2007	2007-08181	383391
Amended	05/06/2008	2008-05523	
Shell 145	05/16/2007	2007-08182	383392
Amended	05/06/2008	2008-05524	
Shell 146	05/14/2007	2007-08183	383393
Amended	05/01/2008	2008-05525	
Shell 147	05/14/2007	2007-08184	383394
Shell 148	05/14/2007	2007-08185	383395
Amended	05/01/2008	2008-05526	
Shell 149	05/14/2007	2007-08186	383396
Amended	05/01/2008	2008-05527	
Shell 150	05/21/2008	2008-05632	392439
Amended	07/22/2008	2008-07615	

I:\FILES\DOCS\AUGU05\251031\DOCHK3276.DOC

RECEIVED
BLM/AZ/STATE OFFICE
JUN 05 10 13

United States Department of the Interior
Bureau of Land Management
 BUSINESS & SUPPORT SVCS DIV
 ONE N CENTRAL AVE SUITE 800
 PHOENIX, AZ 85004 -4427
 Phone: (602) 417-9200

Receipt

No: 1771036

Transaction #: 1828734	
Date of Transaction: 08/26/2008	
CUSTOMER:	DECONCINI, MCDONALD, YETWIN & LACY 2525 E BROADWAY STE 200 TUCSON, AZ 85716

LINE #	QTY	DESCRIPTION	REMARKS	UNIT PRICE	TOTAL
1	13.00	LOCATABLE MINERALS / MINING CLAIMS-NOT NEW-UNADJUD, ONE AUTH NO. ONLY / MINING CLAIM MONEY RECEIVED (455) CASES: AMC361381/\$35625.00, AMC24466/\$10750.00, AMC350123/\$250.00, AMC369028/\$375.00, AMC83697/\$6750.00, AMC19084/\$7750.00, AMC379641/\$5000.00, AMC353058/\$5375.00, AMC373528/\$4250.00, AMC75989/\$24500.00, AMC368208/\$4000.00, AMC51409/\$18875.00, AMC85037/\$500.00	MAINT 2009 (992)	- n/a -	124000.00
TOTAL:					\$124,000.00

PAYMENT INFORMATION			
1	AMOUNT:	\$35,625.00	POSTMARKED: 8/21/08 0:00
	TYPE:	CHECK	RECEIVED: 08/25/2008
	CHECK NO:	4558	
	NAME:	AURUMBANK INC. PO BOX 60610 BOULDER CITY NV 89006	
2	AMOUNT:	\$24,500.00	POSTMARKED: 8/21/08 0:00
	TYPE:	CHECK	RECEIVED: 08/25/2008
	CHECK NO:	000095	
	NAME:	ST. GENEVIEVE RESOURCES LTD 360 BAY STREET, STE 500 TORONTO, ON CANADA NS M5H 1C4	
3	AMOUNT:	\$18,875.00	POSTMARKED: 8/21/08 0:00
	TYPE:	CHECK	RECEIVED: 08/25/2008
	CHECK NO:	00000425	
	NAME:	WILDCAT SILVER CORPORATION	

		PO BOX 49500 VANCOUVER, BC CANADA NS V7X 1L7		
4	AMOUNT:	\$10,750.00	POSTMARKED:	8/21/08 0:00
	TYPE:	CHECK	RECEIVED:	08/25/2008
	CHECK NO:	4556		
	NAME:	AURUMBANK INC. PO BOX 60610 BOULDER CITY NV 89006		
5	AMOUNT:	\$7,750.00	POSTMARKED:	8/21/08 0:00
	TYPE:	CHECK	RECEIVED:	08/25/2008
	CHECK NO:	5879		
	NAME:	TWIN BUTTES PROPERTIES, INC. 18550 S LA CANADA DRIVE #1 SAHUARITA AZ 85629		
6	AMOUNT:	\$6,750.00	POSTMARKED:	8/21/08 0:00
	TYPE:	CHECK	RECEIVED:	08/25/2008
	CHECK NO:	8029		
	NAME:	OHLHAUSEN, H G 7180 E BELMONT AVE PARADISE VALLEY AZ 85253		
7	AMOUNT:	\$5,000.00	POSTMARKED:	8/21/08 0:00
	TYPE:	CHECK	RECEIVED:	08/25/2008
	CHECK NO:	1162		
	NAME:	HERNANDEZ, MANUEL R PO BOX 61 PEARCE AZ 85625		
8	AMOUNT:	\$4,250.00	POSTMARKED:	8/21/08 0:00
	TYPE:	CHECK	RECEIVED:	08/25/2008
	CHECK NO:	1438		
	NAME:	RANCHO SECO LLC PO BOX 6335 AMADO AZ 85645		
9	AMOUNT:	\$4,250.00	POSTMARKED:	8/21/08 0:00
	TYPE:	CHECK	RECEIVED:	08/25/2008
	CHECK NO:	19953		
	NAME:	DUNBAR STONE COMPANY, INC. PO BOX 430 CHINO VALLEY AZ 86323		
10	AMOUNT:	\$4,000.00	POSTMARKED:	8/21/08 0:00
	TYPE:	CHECK	RECEIVED:	08/25/2008
	CHECK NO:	2648		
	NAME:	CDO RANCHING & DEVELOPMENT, L.P. PO BOX 689		

		32540 S BIOSPHERE RD ORACLE AZ 85623	
11	AMOUNT:	\$1,125.00	POSTMARKED: 8/21/08 0:00
	TYPE:	CHECK	RECEIVED: 08/25/2008
	CHECK NO:	19952	
	NAME:	DUNBAR STONE COMPANY, INC. PO BOX 430 CHINO VALLEY AZ 86323	
12	AMOUNT:	\$500.00	POSTMARKED: 8/21/08 0:00
	TYPE:	CHECK	RECEIVED: 08/25/2008
	CHECK NO:	033379	
	NAME:	DECONCINI MCDONALD YETWIN & LACY, P.C. 2525 E BROADWAY STE. 200 TUCSON AZ 85716	
13	AMOUNT:	\$375.00	POSTMARKED: 8/21/08 0:00
	TYPE:	CHECK	RECEIVED: 08/25/2008
	CHECK NO:	1907	
	NAME:	J-ROD LLC 6860 S NOGALES HWY TUCSON AZ 85706	
14	AMOUNT:	\$250.00	POSTMARKED: 8/21/08 0:00
	TYPE:	CHECK	RECEIVED: 08/25/2008
	CHECK NO:	42650	
	NAME:	THIRSTYSTONE RESOURCES, INC. PO BOX 1638 GAINESVILLE TX 76241	

REMARKS

This receipt was generated by the automated BLM Collections and Billing System and is a paper representation of a portion of the official electronic record contained therein.

LEAD FILE NUMBERS:

AMC 75918

353382

105785

381521

124258

364261

188442

364620

339597

354858

LEAD AMC SERIAL NUMBER	AMC SERIAL NUMBER(S)	NUMBER OF CLAIM(S)
75918	75979 - 76009	31
"	76046 - 76096	51
124258	124258 - 124276	19
"	124280 - 124285	6
188442	188442	1
354858	354858 - 354867	10
353382	353382 - 353386	5
75918	76098	1
"	76104 - 76108	5
"	76114 - 76117	4
"	76130 - 76133	4
"	76137 - 76139	3
"	76141 - 76142	2
"	76154 - 76155	2
381521	381521 - 381606	86
105785	105785 - 105791	7
339597	339597 - 339598	2
364261	364261 - 364280	20
364620	364620 - 364626	7
105785	105792 - 105799	8
"	105801 - 105806	6
ENTERED INTO COMPUTER		TOTAL
SEP 20 2007 PB + VERIFIED		280

SGV Resources Inc.

502 North Division Street, Carson City, Nevada 89703-4197
A Nevada Corporation and Wholly owned Subsidiary of

St Geneviève Resources Ltd.,

Suite 500, 360 Bay Street, Toronto, Ontario Canada M5H 3V6 416-644-1566

August 17th, 2007

**U.S. Department of the Interior
Bureau of Land Management
Arizona State Office
One North Central Avenue
Phoenix, Arizona 85004**

Dear Sirs,


DELIVERED BY COURIER

Re: Annual BLM Maintenance Fees.

Enclosed please find our check for the sum of \$35,000 for the annual maintenance fees for the year 2007- 2008 time period. These fees concern the 280 load claims and mill site claims covering the Emerald Isle Mine, the Zonia Mine and in the Cave Creek area more specifically described on the attached schedules.

Please send a receipt to the Toronto address above. Thanking you in advance, I remain

Sincerely yours,



Bryan Wilson
President and CEO

cc Luce St. Pierre, Martin Nicoletti

RECEIVED
BLM, ARIZONA STATE OFFICE
2007 AUG 29 A 8:41
PHOENIX, ARIZONA

FROM : PRESCOTT

FAX NO. : 928-778-6736

Sep. 20 2007 09:33AM P1

FAX - From Howard Metzler
SGV Resources
775-224-2017

TO Pauline Brown
U.S. Bureau of Land Management
Arizona State Office

FAX NO. 602-417-9490

TO Correct Filing for maintenance Fee
Payments - 2007-2008.
Receipt # 1556228

ENTERED INTO COMPUTER
FAX RECD → SEP 20 2007 PB

MAINTANCE FEE PAYMENT

Claimant Name: SGV Resources
 Address: 502 North Division St.
 City: Carson City, State: Nevada Zip: 89703-4197
 Telephone: 775-224-2017
 E-mail address _____

Signature: _____
 Date: 15 Aug 2007
 _____ Agent

____ Check here if this a change of address

RECEIVED
 B.L.M. AZ STATE OFFICE
 2001 AUG 29 A 8: 4
 PHOENIX, ARIZONA
 BLM
 Date
 Stamp

Mining Claim Maintenance Fee Payment of \$125 per claim or site is due on or before September 1, 2007, in lieu of assessment work for the upcoming assessment year beginning September 1 of the year above noted.

BLM SERIAL NUMBERS

Lode Claims

NAME OF CLAIM/SITES

- | | |
|---|---|
| AMC # 75989 & 75990 | Mistake Fraction No 1 & 2 (2 claims) |
| AMC # 75991 – 76008 | Mistake No. 1 – 18 (18 claims) |
| AMC # 76009 | Last Mistake |
| AMC # 75979 – 75984 | Lois No. 1 – 6 (6 claims) |
| AMC # 75985 – 75988 | Lois No. 17 – 20 (4 claims) |
| AMC # 76046 | Gold Crown |
| AMC # 76047 – 76096 | Copper Crown No. 1 – 10 & 12 - 51 (50 claims) |
| AMC # 124258 | Zonia No. 2 |
| AMC # 124259 – 124265 | Zonia No. 5 – 11 (7 claims) |
| AMC # 124266 - 124276 | Zonia No. 14 – 24 (11 claims) |
| AMC # 124280 - 124282 | Copper King 1 & 3 & 4 (3 claims) |
| AMC # 124283 & 124284 | Scott No. 1 & 2 (2 claims) |
| AMC # 124285 | Copper Bar No. 2 |
| AMC # 188442 | Copper Crown No. 53 |
| AMC # 354858 - 354863 | N-30 – 32 & N-34 – 36 (6 claims) |
| WRONG # - AMC # 354886 <i>Should Be Amc 354864 - 354867</i> → | N-37 – N-40 (4 claims) |
| AMC # 353382 – 353384 | Triad No. 1 – 3 (3 claims) |


Total = 121

Bureau of Land Management
 Arizona State Office
 One North Central Avenue
 Phoenix, AZ. 85004
www.az.blm.gov

No. of Claims: _____ x \$125= _____
 Check No. _____ Init. _____
 Receipt No. _____
 For BLM Use Only

MAINTANCE FEE PAYMENT

Claimant Name: SGV Resources
Address: 502 North Division St.
City: Carson City, State: Nevada Zip: 89703-4197
Telephone: 775-224-2017
E-mail address _____

Signature: 
Agent

Date: _____

BLM
Date
Stamp

Check here if this a change of address

Mining Claim Maintenance Fee Payment of \$125 per claim or site is due on or before September 1, 2007, in lieu of assessment work for the upcoming assessment year beginning September 1 of the year above noted.

BLM SERIAL NUMBERS

Lode Claims

NAME OF CLAIM/SITES

- AMC # 75989 & 75990
- AMC # 75991 - 76008
- AMC # 76009
- AMC # 75979 - 75984
- AMC # 75985 - 75988
- AMC # 76046
- AMC # 76047 - 76096
- AMC # 124258
- AMC # 124259 - 124265
- AMC # 124266 - 124276
- AMC # 124280 - 124282
- AMC # 124283 & 124284
- AMC # 124285
- AMC # 188442
- AMC # 354858 - 354863
- AMC # 354864 - 354867
- AMC # 353382 - 353384

- Mistake Fraction No 1 & 2 (2 claims)
- Mistake No. 1 - 18 (18 claims)
- Last Mistake
- Lois No. 1 - 6 (6 claims)
- Lois No. 17 - 20 (4 claims)
- Gold Crown
- Copper Crown No. 1 - 10 & 12 - 51 (50 claims)
- Zonia No. 2
- Zonia No. 5 - 11 (7 claims)
- Zonia No. 14 - 24 (11 claims)
- Copper King 1 & 3 & 4 (3 claims)
- Scott No. 1 & 2 (2 claims)
- Copper Bar No. 2
- Copper Crown No. 53
- N-30 - 32 & N-34 - 36 (6 claims)
- N-37 - N-40 (4 claims)
- Triad No. 1 - 3 (3 claims)

→ CERTIFICATION REC'D VIA FAX SEP 20 2007

Bureau of Land Management
Arizona State Office
One North Central Avenue
Phoenix, AZ. 85004
www.az.blm.gov

No. of Claims: _____ x \$125= _____

Check No. _____ Init. _____

Receipt No. _____

For BLM Use Only

Supplemental for Zonia Claims

Mill Site

BLM SERIAL NUMBERS

AMC # 353385

W Pump No. 353388 - 353386

AMC # 76098

AMC # 76104 - 76108

AMC # 76114 - 76117

AMC # 76130 - 76133

AMC # 76137 - 76139

AMC # 76141 & 76142

AMC # 76154 & 76155

NAME OF CLAIM/SITE

Receiving Station

Pump Station

Zonia MS No. 1 Amended

Zonia MS No. 7 - 11 Amended (5 claims)

Zonia MS No. 17 - 20 Amended (4 claims)

Zonia MS No. 33 - 36 Amended (4 claims)

Zonia MS No. 40 - 42 (3 claims)

Zonia MS No. 44 & 45

Zonia MS No. 57 & Zonia Ms No. 58

Total = 23

The above listed claims are located in Sec. 1, 2, 11, 12, 13, 14, 15, 22 & 23, T.11N., R.4W., and Sec. 36, T.12N., R.4W., and Sec 6 & 7, T.11N., R. 5 W., and Sec. 31 & 32, T.12N., R.5W., Walnut Grove Mining District, Yavapai County, Arizona.

BLM
Date
Stamp

PHOENIX, ARIZONA

2001 AUG 29 A 8:41

RECEIVED
B.L.M. AZ STATE OFFICE

Supplemental for Zonia Claims

Mill Site

BLM SERIAL NUMBERS

NAME OF CLAIM/SITE

AMC # 353385

Receiving Station

AMC # 353386

Pump Station

AMC # 76098

Zonia MS No. 1 Amended

AMC # 76104 - 76108

Zonia MS No. 7 - 11 Amended (5 claims)

AMC # 76114 - 76117

Zonia MS No. 17 - 20 Amended (4 claims)

AMC # 76130 - 76133

Zonia MS No. 33 - 36 Amended (4 claims)

AMC # 76137 - 76139


Zonia MS No. 40 - 42 (3 claims)

AMC # 76141 & 76142

Zonia MS No. 44 & 45

AMC # 76154 & 76155

Zonia MS No. 57 & Zonia Ms No. 58




CORRECTION REC'D VIA FAX
PB SEP 20 2007

The above listed claims are located in Sec. 1, 2, 11, 12, 13, 14, 15, 22 & 23, T.11N., R.4W., and Sec. 36, T.12N., R.4W., and Sec 6 & 7, T.11N., R. 5 W., and Sec. 31 & 32, T.12N., R.5W., Walnut Grove Mining District, Yavapai County, Arizona.

BLM
Date
Stamp

MAINTANCE FEE PAYMENT

Claimant Name: EXCELL RESOURCES
Address: 502 North Division St,
City: Carson City, State: Nevada Zip: 89703-4197
Telephone: 775-224-2017
E-mail address

Signature: 
Agent
Date: 15 Aug 2007

Check here if this a change of address

RECEIVED
BLM, AZ STATE OFFICE
2007 AUG 29 A 8:41
PHOENIX, ARIZONA
BLM
Date
Stamp

Mining Claim Maintenance Fee Payment of \$125 per claim or site is due on or before September 1, 2007, in lieu of assessment work for the upcoming assessment year beginning September 1 of the year above noted.

BLM SERIAL NUMBERS

Lode Claims

NAME OF CLAIM/SITES

AMC # 381521 - 381606

GG 1 - 86 (86 claims)

Total = 86

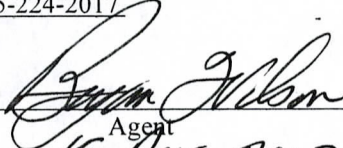
The above listed claims are located in Sec. 2 & 3, T.7N, R.4E., (Unsurveyed) and Sec. 25, 26, 34, 35 & 36, T.8N., R.4E., (Unsurveyed), Magazine Mining District, Maricopa County, Arizona.

Bureau of Land Management
Arizona State Office
One North Central Avenue
Phoenix, AZ. 85004
www.az.blm.gov

No. of Claims: _____ x \$125= _____
Check No. _____ Init. _____
Receipt No. _____
For BLM Use Only

MAINTANCE FEE PAYMENT

Claimant Name: SGV Resources
Address: 502 North Division St.
City: Carson City, State: Nevada Zip: 89703-4197
Telephone: 775-224-2017
E-mail address _____

Signature: 
Agent
Date: 15 Aug 2007

____ Check here if this a change of address

RECEIVED
B.L.M. AZ STATE OFFICE
2007 AUG 29 A 8:41
PHOENIX, ARIZONA
BLM
Date
Stamp

Mining Claim Maintenance Fee Payment of \$125 per claim or site is due on or before September 1, 2007, in lieu of assessment work for the upcoming assessment year beginning September 1 of the year above noted.

BLM SERIAL NUMBERS

NAME OF CLAIM/SITES

- AMC # 105785
- AMC # 105786
- AMC # 105787
- AMC # 105788
- AMC # 105789
- AMC # 105790
- AMC # 105791
- AMC # 339597
- AMC # 339598
- AMC # 364261
- AMC # 364262
- AMC # 364263
- AMC # 364264
- AMC # 364265
- AMC # 364266
- AMC # 364267
- AMC # 364268
- AMC # 364269

- Copper Hill No. 2
- Hermes
- Hermes No. 2
- Jimtown Copper No. 1
- Valley Copper No. 1
- Valley Copper No. 2
- Valley Copper No. 3
- Emerald No. 1
- Emerald No. 2
- Emerald #1A
- Emerald # 2A
- Emerald #3
- Emerald #4
- Emerald #5
- Emerald #6
- Emerald #7
- Emerald #8
- Emerald #9

Total = 18

Bureau of Land Management
Arizona State Office
One North Central Avenue
Phoenix, AZ. 85004
www.az.blm.gov

No. of Claims: _____ x \$125= _____
Check No. _____ Init. _____
Receipt No. _____
For BLM Use Only

Supplemental for Emerald Isle Claims

BLM SERIAL NUMBERS

NAME OF CLAIM/SITE

AMC # 364270
 AMC # 364271
 AMC # 364272
 AMC # 364273
 AMC # 364274
 AMC # 364275
 AMC # 364276
 AMC # 364277
 AMC # 364278
 AMC # 364279
 AMC # 364280
 AMC # 364620
 AMC # 364621
 AMC # 364622
 AMC # 364623
 AMC # 364624
 AMC # 364625
 AMC # 364626

Emerald #10
 Emerald #11
 Emerald #12
 Emerald #13
 Emerald #14
 Emerald #15
 Emerald #16
 Emerald #17
 Emerald #18
 Emerald #19
 Emerald #20
 Emerald #21
 Emerald #22
 Emerald #30
 Emerald #31
 Emerald #43
 Emerald #44
 Emerald #45

Total = 18

AMC # 105792
 AMC # 105793
 AMC # 105794
 AMC # 105795
 AMC # 105796
 AMC # 105797
 AMC # 105798
 AMC # 105799
 AMC # 105801
 AMC # 105802
 AMC # 105803
 AMC # 105804
 AMC # 105805
 AMC # 105806

Copper Hill Mill Site No. 1
 Copper Hill Mill Site No. 2
 Copper Hill Mill Site No. 3
 Copper Hill Mill Site No. 4
 Copper Hill Mill Site No. 5
 Copper Hill Mill Site No. 6
 Copper Hill Mill Site No. 7
 Copper Hill Mill Site No. 8
 Copper Hill Mill Site No. 10
 Copper Hill Mill Site No. 11
 Copper Hill Mill Site No. 12
 Hermes Mill Site No. 13
 Copper Hill Mill Site No. 14
 Copper Hill Mill Site No. 15

Total = 14

The above listed claims are located in Sections 22, 23, 26, 27, T.23N., R.18W., in the Wallapai Mining District, Mohave County, Arizona.

PHOENIX, ARIZONA

BLM
 Date 29 AUG 2007
 Box

RECEIVED
 BLM AZ STATE OFFICE

United States Department of the Interior
Bureau of Land Management
 BUSINESS & SUPPORT SVCS DIV
 ONE N CENTRAL AVE SUITE 800
 PHOENIX, AZ 85004 -4427
 Phone: (602) 417-9200

Receipt

No: 1556228

Transaction #: 1607836		ENTERED INTO COMPUTER SEP 19 2007 PB + VERIFIED
Date of Transaction: 08/29/2007		
CUSTOMER:	SGV RESOURCES LTD. 360 BAY STREET, STE. 500 TORONTO, ONTARIO CANADA, NS M5H 3V6	

LINE #	QTY	DESCRIPTION	REMARKS	UNIT PRICE	TOTAL
1	1.00	LOCATABLE MINERALS / MINING CLAIMS-NOT NEW-UNADJUD, ONE AUTH NO. ONLY / MINING CLAIM MONEY RECEIVED (455) CASES: AMC75989/\$35000.00	MAINT 2008 (280)	- n/a -	35000.00
TOTAL:					\$35,000.00

PAYMENT INFORMATION					
1	AMOUNT:	\$35,000.00	POSTMARKED:	8/28/07 0:00	
	TYPE:	CHECK	RECEIVED:	08/29/2007	
	CHECK NO:	1485			
	NAME:	SGV RESOURCES INC 502 N. DIVISION ST CARSON CITY NV 89703			

REMARKS
9/19/07 called the claimant @ 12:33pm + left a detailed Message & our FAX Number.

This receipt was generated by the automated BLM Collections and Billing System and is a paper representation of a portion of the official electronic record contained therein.

SEP 20 2007 - Claimant FAXED IN HIS CORRECTIONS, SO I PLACED A COPY WITHIN HIS PACKET. PB

Message:

280 ROWS RETRIEVED

CBS Export Results Report

Include Resolved Records

Record Status

- Error Records (E/M/I)
- Accepted Records (A/W)
- "On Hold" Records (H)
- All Records (for s/n or receipt nr)
- Exported, No Results From CBS
- New (not yet exported)

Enter export Date (mm/dd/yyyy) ALL
Serial Number match (optional)
Receipt Nr (optional) 1556228
Export Nr (exclusive)
LR2000 User (defaults to login) ALL

Search Criteria Responsible Arc

- User (U,X)
- Programme
- All (U,P,X)

Query

Reset

User

	Resend?	Export Nr	A/D	Serial Nr	Mult	Code	\$ Amount	Remarks	Receipt Nr	LR2000 User	#Msg	R
1	<input type="checkbox"/>	1546408	A	AMC75979		582	125.00	2008	1556228	P5BROWN		<input type="checkbox"/>

SGV Resources Inc.

502 North Division Street, Carson City, Nevada 89703-4197
A Nevada Corporation and Wholly owned Subsidiary of

St Geneviève Resources Ltd.,

Suite 2930, 630 Rene Levesque Blvd West, Montreal, Quebec, Canada H3B 1S6 514-866-6001 Fax 514-866-6953

August 21, 2006

U.S. Department of the Interior,
Bureau of Land Management,
Arizona State Office,
222 N. Central Avenue
Phoenix, Arizona 85004-2203
And
To Whom It May Concern :


Dear Sirs,

Re: Annual BLM Maintenance Fees.

Enclosed please find our check for the sum of \$24,500 for the annual maintenance fees for the year 2006 - 2007 time period. These fees concern the 196 lode claims and mills site covering the Emerald Isle Mine and the Zonia Mine more specifically described on the attached schedules.

Please send a receipt to the Montreal address above. Thanking you in advance, I remain

Sincerely yours,



Bryan Wilson, President and CEO,
SGV Resources Inc.

Cc Luce St. Pierre, Martin Nicoletti

AMC 364620
AMC 364261
AMC 90045
AMC 339597
AMC 105785
AMC 188442
AMC 124258
AMC 75918
AMC 353382
AMC 354858

PHOENIX, ARIZONA

2006 AUG 29 A 10:53

RECEIVED
B.L.M. AZ STATE OFFICE

ENTERED IN COMPUTER

RE 9/12/06

Exhibit A

NOTICE OF ANNUAL MAINTENANCE FEE PAYMENT AND INTENT TO HOLD

The unpatented lode mining claims listed herein are situated in the Walnut Grove Mining District, Yavapai County, State of Arizona; the location notices of which are record in the office of the county recorder, Prescott, Arizona, and filed with and in the State Office of the Bureau of Land Management, Phoenix, Arizona are as follows:

Name of Claim	Number of Acres	Book of Official Records	Page Number	AMC Number
N- 30	3.1	3798	672	354858
N- 31	20.7	3798	671	354859
N- 32	20.7	3798	670	354860
N- 34	20.7	3798	669	354861
N- 35	20.7	3798	668	354862
N- 36	20.7	3798	667	354863
N- 37	20.7	3798	666	354864
N- 38	20.7	3798	665	354865
N- 39	20.7	3798	664	354866
N- 40	20.7	3798	663	354867
Triad No. 1	15.6	3799	235	353382
Triad No. 2	20.7	3799	234	353383
Triad No. 3	20.7	3799	233	353384
Receiving Shop	5	3799	236	353385
Pump Station	5	3799	237	353386

RECEIVED
 B.L.M. AZ STATE OFFICE
 2006 AUG 29 A 10:53
 PHOENIX ARIZONA

Name of Claim	BLM Mineral Survey	Book	Page	AMC No.
Zonia MS No. 1 Amended	4659B	1294	748	76098
Zonia MS No. 7 Amended	4659B	1294	756	76104
Zonia MS No. 8 Amended	4659B	1294	757	76105
Zonia MS No. 9 Amended	4659B	1294	758	76106
Zonia MS No. 10 Amended	4659B	1294	759	76107
Zonia MS No. 11 Amended	4659B	1294	759	76108
Zonia MS No. 17 Amended	4659B	1294	767	76114
Zonia MS No. 18 Amended	4659B	1294	767	76115
Zonia MS No. 19 Amended	4659B	1294	768	76116
Zonia MS No. 20 Amended	4659B	1294	769	76117
Zonia MS No. 33 Amended	4659B	1294	783	76130
Zonia MS No. 34 Amended	4659B	1294	784	76131
Zonia MS No. 35 Amended	4659B	1294	785	76132
Zonia MS No. 36 Amended	4659B	1294	786	76133
Zonia MS No. 40	4659B	1294	790	76137
Zonia MS No. 41	4659B	1294	791	76138
Zonia MS No. 42	4659B	1294	792	76139
Zonia MS No. 44	4659B	1294	794	76141
Zonia MS No. 45	4659B	1294	795	76142
Zonia MS No. 57 Amended	4659B	1294	840	76154
Zonia MS No. 58	5659B	1294	808	76155

Exhibit A

NOTICE OF ANNUAL MAINTENANCE FEE PAYMENT AND INTENT TO HOLD

The unpatented lode mining claims listed herein are situated in the Walnut Grove Mining District, Yavapai County, State of Arizona; the location notices of which are record in the office of the county recorder, Prescott, Arizona, and filed with and in the State Office of the Bureau of Land Management, Phoenix, Arizona are as follows:

Name of Claim		Book of Official Records	Page Number	AMC Number
Mistake Fraction No. 1		761	114	75989
Mistake Fraction No. 2		761	115	75990
Mistake No. 1		761	116	75991
Mistake No. 2		761	117	75992
Mistake No. 3		761	118	75993
Mistake No. 4		761	119	75994
Mistake No. 5		761	120	75995
Mistake No. 6		761	121	75996
Mistake No. 7		761	122	75997
Mistake No. 8		761	123	75998
Mistake No. 9		761	124	75999
Mistake No. 10		761	125	76000
Mistake No. 11		761	126	76001
Mistake No. 12		761	127	76002
Mistake No. 13		761	128	76003
Mistake No. 14		761	129	76004
Mistake No. 15		761	130	76005
Mistake No. 16		761	131	76006
Mistake No. 17		761	132	76007
Mistake No. 18		761	133	76008
Last Mistake		761	134	76009
Lois No. 1		464	551	75979
Lois No. 2		464	552	75980
Lois No. 3		464	553	75981
Lois No. 4	20.66	464	554	75982
Lois No. 5	20.66	464	555	75983
Lois No. 6	16.04	464	556	75984
Lois No. 17	20.66	464	557	75985
Lois No. 18	20.66	464	558	75986
Lois No. 19	17.91	464	559	75987
Lois No. 20	20.66	464	560	75988
Zonia No. 2	1.791	1358	591-592	124258
Zonia No. 5	13.182	1358	593-594	124259
Zonia No. 6	18.182	1358	595-596	124260
Zonia No. 7	20.4	1358	597-598	124261
Zonia No. 8	20.661	1358	599-600	124262
Zonia No. 9	20.651	1358	601-602	124263
Zonia No. 10	20.661	1358	603-604	124264
Zonia No. 11	20.661	1358	605-606	124265
Zonia No. 14	17.526	1358	607-608	124266
Zonia No. 15	18.182	1358	609-610	124267
Zonia No. 16	19.66	1358	611-612	124268

RECEIVED
 B.L.M. AZ STATE OFFICE

2008 AUG 29 A 10:54

Name of Claim	Number of Acres	Book of Official Records	Page Number	AMC Number
Zonia No. 17	19.32	1358	613-614	124269
Zonia No. 18	0.5	1358	615-616	124270
Zonia No. 19	0.763	1358	617-618	124271
Zonia No. 20	3.65	1358	619-620	124272
Zonia No. 21	20.66	1358	621-622	124273
Zonia No. 22	20.66	1358	623-624	124274
Zonia No. 23		1358	625-626	124275
Zonia No. 24		1358	627-628	124276
Copper Bar No. 2		1358	645-646	124285
Copper King No. 1		1358	635-636	124280
Copper King No. 3		1358	637-638	124281
Copper King No. 4		1358	639-640	124282
Scott No. 1		1358	641-642	124283
Scott No. 2		1358	643-644	124284

Name of Claim	Book	Page	AMC No.
Copper Crown No. 1	147	155	76047
Copper Crown No.2	147	156	76048
Copper Crown No.3	147	157	76049
Copper Crown No.4	151	331	76050
Copper Crown No.5	151	332	76051
Copper Crown No.6	151	333	76052
Copper Crown No.7	151	334	76053
Copper Crown No.8	151	335	76054
Copper Crown No.9	55	111	76055
Copper Crown No. 10	7	186	76056
Copper Crown No. 12	55	112	76057
Copper Crown No. 13	560	929	76058
Copper Crown No. 14	63	204	76059
Copper Crown No. 15	64	179	76060
Copper Crown No. 16	64	180	76061
Copper Crown No. 17	64	181	76062
Copper Crown No. 18	68	385	76063
Copper Crown No. 19	68	386	76064
Copper Crown No.20	68	387	76065
Copper Crown No.21	68	388	76066
Copper Crown No.22	68	389	76067
Copper Crown No.23	68	390	76068
Copper Crown No.24	68	391	76069
Copper Crown No.25	68	392	76070
Copper Crown No.26	68	393	76071
Copper Crown No.27	83	74	76072
Copper Crown No.28	73	402	76073
Copper Crown No.29	73	403	76074
Copper Crown No.30	73	404	76075
Copper Crown No.31	73	405	76076
Copper Crown No.32	83	75	76077
Copper Crown No.33	112	374	76078
Copper Crown No.34	112	375	76079
Copper Crown No.35	112	376	76080
Copper Crown No.36	560	930	76081
Copper Crown No.37	560	931	76082
Copper Crown No.38	560	932	76083

76046
2006 AUG 29 A 10:54

RECEIVED
B.L.M. AZ STATE OFFICE

Name of Claim	Book	Page	AMC No.
Copper Crown No.39	560	933	76084
Copper Crown No.40	560	934	76085
Copper Crown No.41	560	935	76086
Copper Crown No.42	560	936	76087
Copper Crown No.43	560	937	76088
Copper Crown No.44	560	938	76089
Copper Crown No.45	560	939	76090
Copper Crown No.46	560	940	76091
Copper Crown No.47	560	941	76092
Copper Crown No.48	560	942	76093
Copper Crown No.49	560	943	76094
Copper Crown No.50	560	944	76095
Copper Crown No.51	560	945	76096
Copper Crown No.51 Amended	706	403	76096
Copper Crown No 53	1484	185	188442
Gold Crown	159	400	76046

PHOENIX, ARIZONA

2006 AUG 29 A 10:54

RECEIVED
B.L.M. AZ STATE OFFICE

5

SG RESOURCES – EMERALD I — MINE
8000 North Old Boulder Dam Highway, P.O. Box 128
Chloride, AZ. 86431

Summary of Unpatented Lode Mining Claims at Emerald Isle Mine

The property is located in Sections 22,23,26,27 Township 23N, R18W, in the Wallapai District, Mohave County, Arizona. It consists of 37 Unpatented Lode Mining Claims and 14 Millsite Claims.

Unpatented Lode Claims (37) Revised April 13, 2005

<u>Name</u>	<u>County Recording</u>		<u>BLM</u>	<u>Amended</u>
	<u>Book</u>	<u>Page</u>	<u>AMC No.</u>	<u>Book-Page</u>
Valley Copper No. 1	6A	50	105789	
Valley Copper No. 2	5I	25	105790	
Valley Copper No. 3	6C	118-119	105791 - 99	
Jimtown Copper No. 1	6A	57-58	105788	
Copper Hill No.2	WW	149-151	105785	6A55-56
Hermes	Y	463	105786	6A63-64
Hermes No. 2	AA	191-193	105787	6A63-64
Emerald No. 1	2706	457-458	339597	
Emerald No. 2	2706	459-460	339598	
Franklin D. Roosevelt	3U	297	90056	
Emerald #1A	5282	269-270	364261	
Emerald #2A	5282	271	364262	
Emerald #3	5282	272	364263	
Emerald #4	5282	273	364264	
Emerald #5	5282	274	364265	
Emerald #6	5282	275	364266	
Emerald #7	5282	276	364267	
Emerald #8	5282	277	364268	
Emerald #9	5282	278	364269	
Emerald #10	5282	279	364270	
Emerald #11	5282	280	364271	
Emerald #12	5282	281	364272	
Emerald #13	5282	282	364273	
Emerald #14	5282	283	364274	
Emerald #15	5282	284	364275	
Emerald #16	5282	285	364276	
Emerald #17	5282	286	364277	
Emerald #18	5282	287	364278	
Emerald #19	5282	288	364279	
Emerald #20	5282	289	364280	
Emerald #21	5349	445-446	364620	
Emerald #22	5349	447-448	364621	
Emerald #30	5349	463-464	364622	
Emerald #31	5349	465-466	364623	
Emerald #43	5349	489-490	364624	
Emerald #44	5349	491-492	364625	
Emerald #45	5349	493-494	364626	

RECEIVED
 B.L.M. AZ STATE OFFICE
 2006 AUG 29 A 10: 54
 PHOENIX, ARIZONA

SGV RESOURCES – EMERALD ISLE MINE
8000 North Old Boulder Dam Highway, P.O. Box 128
Chloride, AZ. 86431

Summary of Millsite Claims at Emerald Isle Mine

<u>Millsite Claims (14)</u> <u>Name</u>	<u>County Recording</u>		<u>BLM</u>
	<u>Book</u>	<u>Page</u>	<u>AMC No.</u>
Copper Hill Mill Site No. 1	84	399-400	-105792
Copper Hill Mill Site No. 2	84	401-402	-105793
Copper Hill Mill Site No. 3	84	403-404	-105794
Copper Hill Mill Site No. 4	84	405-406	-105795
Copper Hill Mill Site No. 5	84	407-408	-105796
Copper Hill Mill Site No. 6	84	409-410	-105797
Copper Hill Mill Site No. 7	84	411-412	-105798
Copper Hill Mill Site No. 8	84	413-414	-105799
Copper Hill Mill Site No. 14	84	425-426	-105805
Copper Hill Mill Site No. 15	84	427-428	-105806
Copper Hill Mill Site No. 10	84	417-418	-105801
Hermes Mill Site No. 13	84	425-426	-105804
Copper Hill Mill Site No. 11			-105802
Copper Hill Mill Site No. 12			-105803

PHOENIX, ARIZONA

2006 AUG 29 A 10: 54

RECEIVED
B.L.M. AZ STATE OFFICE

United States Department of the Interior
Bureau of Land Management
 BUSINESS & SUPPORT SVCS DIV
 ONE N CENTRAL AVE
 PHOENIX, AZ 85004 -2203
 Phone: (602) 417-9200

Receipt

No: 1349054

Transaction #: 1394369	
Date of Transaction: 08/31/2006	
CUSTOMER:	SGV RESOURCES 502 N DIVISION ST CARSON CITY, NV 89703

LINE #	QTY	DESCRIPTION	REMARKS	UNIT PRICE	TOTAL
1	1.00	LOCATABLE MINERALS / MINING CLAIMS- NOT NEW-UNADJUD, ONE AUTH NO. ONLY / MINING CLAIM MONEY RECEIVED (455) CASES: AMC354858/\$24500.00	MAINT 2007 (196)	- n/a -	24500.00
TOTAL:					\$24,500.00

PAYMENT INFORMATION					
1	AMOUNT:	\$24,500.00	POSTMARKED:	08/28/2006	
	TYPE:	CHECK	RECEIVED:	08/29/2006	
	CHECK NO:	1313			
	NAME:	SGV RESOURCES INC. 502 N DIVISION ST CARSON CITY NV 89703			

REMARKS

This receipt was generated by the automated BLM Collections and Billing System and is a paper representation of a portion of the official electronic record contained therein.

*overpayment of fees. Paid for 196 claims - only
 195 list (one listed twice) Refund \$125. aub*

SGV Resources Inc.

502 North Division Street, Carson City, Nevada 89703-4197
A Nevada Corporation and Wholly owned Subsidiary of

St Geneviève Resources Ltd.,

Suite 2930, 630 Blvd Rene Levesque, Montreal, Quebec, Canada H3B 1S6 514-866-6001 Fax 514-866-6953

August 29th, 2005

**U.S. Department of the Interior
Bureau of Land Management
Arizona State Office
222 N. Central Avenue
Phoenix, Arizona 85004-2203
And
To Whom It May Concern:**

AMC 105785
AMC 339597
AMC 90045
AMC 364261
AMC 364620
AMC 354858
AMC 353382
AMC 75918
AMC 124258
AMC 188442

Dear Sirs,


DELIVERED BY COURIER

Re: Annual BLM Maintenance Fees.

Enclosed please find our check for the sum of \$24, 500 for the annual maintenance fees for the year 2005- 2006 time period. These fees concern the 196 load claims and mill site claims covering the Emerald Isle Mine and the Zonia Mine more specifically described on the attached schedules.

Please send a receipt to the Montreal address above. Thanking you in advance, I remain

Sincerely yours,



Bryan Wilson

President and CEO

cc Luce St. Pierre, Martin Nicoletti

RECEIVED
BUREAU OF
LAND MANAGEMENT
2005 AUG 31 P 12: 22
ARIZONA
STATE OFFICE
PHOENIX, ARIZONA

ENTERED IN COMPUTER
RE 9/12/05

196 dm

Notice of Annual Maintenance Fee Payment
And Intent to Hold

To: U.S. Department of the Interior
Bureau of Land Management
Arizona State Office
222 N. Central Avenue
Phoenix, Arizona 85004-2203
And
To Whom It May Concern:

STATE OF ARIZONA)
)ss
COUNTY OF MOHAVE)

Re: Valley Copper, Copper Hill, Hermes, Emerald and
Emerald # _ Mining Claims, et al


Notice is hereby given that the undersigned has paid the Department of the Interior, Bureau of Land Management certain annual rental fees established by the act of October 5, 1992, as provided in 43 CFR Subpart 3833, on non-exempt mining and millsite claims. The amount of the payment is \$6,375.00, which shall apply to the assessment year beginning September 1, 2005, and ending September 1, 2006.

Said payment was made for a total 51 claims consisting of 37 load claims and 14 millsites. The claims or millsites are further described by name and BLM assigned serial number on Exhibit A. The owner of the claims is SGV Resources Inc., a private Nevada corporation. The claims or sites are located in all or in part Mohave County, Arizona.

The claims named on said Exhibit do not locate or otherwise hold rights to mine oil shale and were, therefore paid at the rental rate of \$125 per claim per assessment year.

Notice is further given that the listed unpatented claims are held and claimed by the owner(s) thereof for the valuable minerals contained therein, that the millsites are held and claimed by the owner thereof for the mining and milling purposes and that the owner intends to hold and continue the development of the claims.


DATED this 29th day of August, 2005.



Bryan Wilson, President
SGV Resources Inc.
502 North Division Street,
Carson City, Nevada 9703-4197

STATE OF ARIZONA)
)ss
COUNTY OF YAVAPAI)

Subscribed and sworn before me this 30 th day of August, 2005, by



Notary Public

RECEIVED
BUREAU OF
LAND MANAGEMENT
2005 AUG 31 P 12: 22
ARIZONA
STATE OFFICE
PHOENIX, ARIZONA

Exhibit A

NOTICE OF ANNUAL MAINTENANCE FEE PAYMENT AND INTENT TO HOLD

The unpatented load mining claims (37) and mill site claims (14) located in Sections 22, 23, 26 and 27, Townships 23N, R18W and listed herein are situated in the Wallapai Mining District, Mohave County, State of Arizona; the location notices of which are record in the office of the county recorder, Kingman, Arizona, and filed with and in the State Office of the Bureau of Land Management, Phoenix, Arizona are as follows:

Unpatented Lode Claims (37)

County Recording Name	BLM Book	Amended Page	AMC No.	Book-Page
Valley Copper No. 1	6A	50	105789	
Valley Copper No. 2	5I	25	105790	
Valley Copper No. 3	6C	118-119	105791	
Jimtown Copper No. 1	6A	57-58	105788	
Copper Hill No.2	WW	149-151	105785 6A55-56	
Hermes	Y	463	105786 6A63-64	
Hermes No. 2	AA	191-193	105787 6A63-64	
Emerald No. 1	2706	457-458	339597	
Emerald No. 2	2706	459-460	339598	
Franklin D. Roosevelt	3U	297	90056	
Emerald #1A	5282	269-270	364261	
Emerald #2A	5282	271	364262	
Emerald #3	5282	272	364263	
Emerald #4	5282	273	364264	
Emerald #5	5282	274	364265	
Emerald #6	5282	275	364266	
Emerald #7	5282	276	364267	
Emerald #8	5282	277	364268	
Emerald #9	5282	278	364269	
Emerald #10	5282	279	364270	
Emerald #11	5282	280	364271	
Emerald #12	5282	281	364272	
Emerald #13	5282	282	364273	
Emerald #14	5282	283	364274	
Emerald #15	5282	284	364275	
Emerald #16	5282	285	364276	
Emerald #17	5282	286	364277	
Emerald #18	5282	287	364278	
Emerald #19	5282	288	364279	
Emerald #20	5282	289	364280	
Emerald #21	5349	445-446	364620	
Emerald #22	5349	447-448	364621	
Emerald #30	5349	463-464	364622	
Emerald #31	5349	465-466	364623	
Emerald #43	5349	489-490	364624	
Emerald #44	5349	491-492	364625	
Emerald #45	5349	493-494	364626	

RECEIVED
 BUREAU OF
 LAND MANAGEMENT
 2005 AUG 31 P 12:22
 ARIZONA
 STATE OFFICE
 PHOENIX, ARIZONA

37

ENTERED IN COMPUTER
 RE 9/12/05

Summary of Millsite Claims (14)

Millsite Claims Name	County	Recording Book	Page	BLM AMC No.
Copper Hill Mill Site No. 1		84	399-400	105792
Copper Hill Mill Site No. 2		84	401-402	105793
Copper Hill Mill Site No. 3		84	403-404	105794
Copper Hill Mill Site No. 4		84	405-406	105795
Copper Hill Mill Site No. 5		84	407-408	105796
Copper Hill Mill Site No. 6		84	409-410	105797
Copper Hill Mill Site No. 7		84	411-412	105798
Copper Hill Mill Site No. 8		84	413-414	105799
Copper Hill Mill Site No. 10		84	417-418	105801
Copper Hill Mill Site No. 11		84	419-420	105802
Copper Hill Mill Site No. 12		84	421-422	105803
Copper Hill Mill Site No. 14		84	425-426	105805
Copper Hill Mill Site No. 15		84	427-428	105806
Hermes Mill Site No. 13		84	425-426	105804

RECEIVED
BUREAU OF
LAND MANAGEMENT
2005 AUG 31 P 12: 22
ARIZONA
STATE OFFICE
PHOENIX, ARIZONA

ENTERED IN...

9/12/05

124

Notice of Annual Maintenance Fee Payment And Intent to Hold

To: U.S. Department of the Interior
Bureau of Land Management
Arizona State Office
222 N. Central Avenue
Phoenix, Arizona 85004-2203
And
To Whom It May Concern:

STATE OF ARIZONA)
)ss
COUNTY OF YAVAPAI)

Re: N-30 thru N-40, Triad Mining Claims, and
the Zonia Millsite Claims, et al

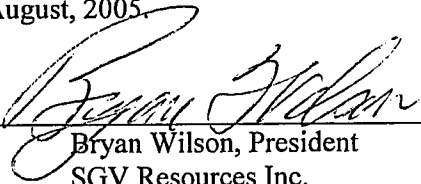
Notice is hereby given that the undersigned has paid the Department of the Interior, Bureau of Land Management certain annual rental fees established by the act of October 5, 1992, as provided in 43 CFR Subpart 3833, on non-exempt mining and millsite claims. The amount of the payment is \$\$4,500.00, which shall apply to the assessment year beginning September 1, 2005, and ending September 1, 2006.

Said payment was made for a total of 36 claims or millsites. The claims or millsites are further described by name and BLM assigned serial number on Exhibit A. The owner of the claims is SGV Resources Inc., a private Nevada corporation. The claims or sites are located in all or in part Yavapai County, Arizona.

The claims named on said Exhibit do not locate or otherwise hold rights to mine oil shale and were, therefore paid at the rental rate of \$100 per claim per assessment year.

Notice is further given that the listed unpatented claims are held and claimed by the owner(s) thereof for the valuable minerals contained therein, that the millsites are held and claimed by the owner thereof for the mining and milling purposes and that the owner intends to hold and continue the development of the claims.

DATED this 29th day of August, 2005.

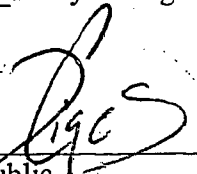


Bryan Wilson, President
SGV Resources Inc.

502 North Division Street,
Carson City, Nevada 9703-4197

STATE OF ARIZONA)
)ss
COUNTY OF YAVAPAI)

Subscribed and sworn before me
this 30 th day of August, 2005, by



Notary Public

RECEIVED
BUREAU OF
LAND MANAGEMENT
2005 AUG 31 P 12: 23
ARIZONA
STATE OFFICE
PHOENIX, ARIZONA

Exhibit A

NOTICE OF ANNUAL MAINTENANCE FEE PAYMENT AND INTENT TO HOLD

The unpatented lode mining claims listed herein are situated in the Walnut Grove Mining District, Yavapai County, State of Arizona; the location notices of which are record in the office of the county recorder, Prescott, Arizona, and filed with and in the State Office of the Bureau of Land Management, Phoenix, Arizona are as follows:

Name of Claim	Number of Acres	Book of Official Records	Page Number	AMC Number
N- 30	3.1	3798	672	354858
N- 31	20.7	3798	671	354859
N- 32	20.7	3798	670	354860
N- 34	20.7	3798	669	354861
N- 35	20.7	3798	668	354862
N- 36	20.7	3798	667	354863
N- 37 <i>AMC 354864</i>	20.7	3798	666	354884
N- 38 <i>_____ 5</i>	20.7	3798	665	354885
N- 39 <i>_____ 6</i>	20.7	3798	664	354886
N- 40 <i>_____ 7</i>	20.7	3798	663	354887
Triad No. 1	15.6	3799	235	353382
Triad No. 2	20.7	3799	234	353383
Triad No. 3 <i>A</i>	20.7	3799	233	353384
Receiving Shop	5	3799	236	353385
Pump Station <i>AMC 353386</i>	5	3799	237	353388

RECEIVED
 BUREAU OF
 LAND MANAGEMENT
 2005 AUG 31 P 12:23
 STATE OFFICE
 ARIZONA

Name of Claim	BLM Mineral Survey	Book	Page	AMC No.
Zonia MS No. 1 Amended	4659B	1294	748	76098
Zonia MS No. 7 Amended	4659B	1294	756	76104
Zonia MS No. 8 Amended	4659B	1294	757	76105
Zonia MS No. 9 Amended	4659B	1294	758	76106
Zonia MS No. 10 Amended	4659B	1294	759	76107
Zonia MS No. 11 Amended	4659B	1294	759	76108
Zonia MS No. 17 Amended	4659B	1294	767	76114
Zonia MS No. 18 Amended	4659B	1294	767	76115
Zonia MS No. 19 Amended	4659B	1294	768	76116
Zonia MS No. 20 Amended	4659B	1294	769	76117
Zonia MS No. 33 Amended	4659B	1294	783	76130
Zonia MS No. 34 Amended	4659B	1294	784	76131
Zonia MS No. 35 Amended	4659B	1294	785	76132
Zonia MS No. 36 Amended	4659B	1294	786	76133
Zonia MS No. 40	4659B	1294	790	76137
Zonia MS No. 41	4659B	1294	791	76138
Zonia MS No. 42	4659B	1294	792	76139
Zonia MS No. 44	4659B	1294	794	76141
Zonia MS No. 45	4659B	1294	795	76142
Zonia MS No. 57 Amended	4659B	1294	840	76154
Zonia MS No. 58	5659B	1294	808	76155

ENTERED IN COMPUTER
 RE 9/12/05

36

Notice of Annual Maintenance Fee Payment And Intent to Hold

To: U.S. Department of the Interior
Bureau of Land Management
Arizona State Office
222 N. Central Avenue
Phoenix, Arizona 85004-2203
And
To Whom It May Concern:

STATE OF ARIZONA)
)ss
COUNTY OF YAVAPAI)

Re: Zonia, Mistake, Copper Crown and
Lois Mining Claims et al and


Notice is hereby given that the undersigned has paid the Department of the Interior, Bureau of Land Management certain annual rental fees established by the act of October 5, 1992, as provided in 43 CFR Subpart 3833, on non-exempt mining and millsite claims. The amount of the payment is \$13,625.00, which shall apply to the assessment year beginning September 1, 2005, and ending September 1, 2006.

Said payment was made for a total of 109 claims or millsites. The claims or millsites are further described by name and BLM assigned serial number on Exhibit A. The owner of the claims is SGV Resources Inc., a private Nevada corporation. The claims or sites are located in all or in part Yavapai County, Arizona.

The claims named on said Exhibit do not locate or otherwise hold rights to mine oil shale and were, therefore paid at the rental rate of \$125 per claim per assessment year.

Notice is further given that the listed unpatented claims are held and claimed by the owner(s) thereof for the valuable minerals contained therein, that the millsites are held and claimed by the owner thereof for the mining and milling purposes and that the owner intends to hold and continue the development of the claims.


DATED this 29th day of August, 2005.



Bryan Wilson, President
SGV Resources Inc.
502 North Division Street,
Carson City, Nevada 9703-4197

STATE OF ARIZONA)
)ss
COUNTY OF YAVAPAI)

Subscribed and sworn before me
this 30 th day of August, 2005, by



Notary Public

ARIZONA
STATE OFFICE
PHOENIX, ARIZONA
2005 AUG 31 P 12: 25
RECEIVED
BUREAU OF
LAND MANAGEMENT

Exhibit A

NOTICE OF ANNUAL MAINTENANCE FEE PAYMENT AND INTENT TO HOLD

The unpatented lode mining claims listed herein are situated in the Walnut Grove Mining District, Yavapai County, State of Arizona; the location notices of which are record in the office of the county recorder, Prescott, Arizona, and filed with and in the State Office of the Bureau of Land Management, Phoenix, Arizona are as follows:

Name of Claim		Book of Official Records	Page Number	AMC Number
Mistake Fraction No. 1		761	114	75989
Mistake Fraction No. 2		761	115	75990
Mistake No. 1		761	116	75991
Mistake No. 2		761	117	75992
Mistake No. 3		761	118	75993
Mistake No. 4		761	119	75994
Mistake No. 5		761	120	75995
Mistake No. 6		761	121	75996
Mistake No. 7		761	122	75997
Mistake No. 8		761	123	75998
Mistake No. 9		761	124	75999
Mistake No. 10		761	125	76000
Mistake No. 11		761	126	76001
Mistake No. 12		761	127	76002
Mistake No. 13		761	128	76003
Mistake No. 14		761	129	76004
Mistake No. 15		761	130	76005
Mistake No. 16		761	131	76006
Mistake No. 17		761	132	76007
Mistake No. 18		761	133	76008
Last Mistake		761	134	76009
Lois No. 1		464	551	75979
Lois No. 2		464	552	75980
Lois No. 3		464	553	75981
Lois No. 4	20.66	464	554	75982
Lois No. 5	20.66	464	555	75983
Lois No. 6	16.04	464	556	75984
Lois No. 7	20.66	464	557	75985
Lois No. 8	20.66	464	558	75986
Lois No. 9	17.91	464	559	75987
Lois No. 10	20.66	464	560	75988
Zonia No. 2	1.791	1358	591-592	124258
Zonia No. 5	13.182	1358	593-594	124259
Zonia No. 6	18.182	1358	595-596	124260
Zonia No. 7	20.4	1358	597-598	124261
Zonia No. 8	20.661	1358	599-600	124262
Zonia No. 9	20.651	1358	601-602	124263
Zonia No. 10	20.661	1358	603-604	124264
Zonia No. 11	20.661	1358	605-606	124265
Zonia No. 14	17.526	1358	607-608	124266
Zonia No. 15	18.182	1358	609-610	124267
Zonia No. 16	19.66	1358	611-612	124268

RECEIVED
BUREAU OF
LAND MANAGEMENT

2005 AUG 31 P 12:25

ARIZONA

ENTERED IN COMPUTER
RE 9/12/05

42

Name of Claim	Number of Acres	Book of Official Records	Page Number	AMC Number
Zonia No. 17	19.32	1358	613-614	124269
Zonia No. 18	0.5	1358	615-616	124270
Zonia No. 19	0.763	1358	617-618	124271
Zonia No. 20	3.65	1358	619-620	124272
Zonia No. 21	20.66	1358	621-622	124273
Zonia No. 22	20.66	1358	623-624	124274
Zonia No. 23		1358	625-626	124275
Zonia No. 24		1358	627-628	124276
Copper Bar No. 2		1358	645-646	124285
Copper King No. 1		1358	635-636	124280
Copper King No. 3		1358	637-638	124281
Copper King No. 4		1358	639-640	124282
Scott No. 1		1358	641-642	124283
Scott No. 2		1358	643-644	124284

Name of Claim	Book	Page	AMC No.
Copper Crown No. 1	147	155	76047
Copper Crown No.2	147	156	76048
Copper Crown No.3	147	157	76049
Copper Crown No.4	151	331	76050
Copper Crown No.5	151	332	76051
Copper Crown No.6	151	333	76052
Copper Crown No.7	151	334	76053
Copper Crown No.8	151	335	76054
Copper Crown No.9	55	111	76055
Copper Crown No. 10	7	186	76056
Copper Crown No. 12	55	112	76057
Copper Crown No. 13	560	929	76058
Copper Crown No. 14	63	204	76059
Copper Crown No. 15	64	179	76060
Copper Crown No. 16	64	180	76061
Copper Crown No. 17	64	181	76062
Copper Crown No. 18	68	385	76063
Copper Crown No. 19	68	386	76064
Copper Crown No.20	68	387	76065
Copper Crown No.21	68	388	76066
Copper Crown No.22	68	389	76067
Copper Crown No.23	68	390	76068
Copper Crown No.24	68	391	76069
Copper Crown No.25	68	392	76070
Copper Crown No.26	68	393	76071
Copper Crown No.27	83	74	76072
Copper Crown No.28	73	402	76073
Copper Crown No.29	73	403	76074
Copper Crown No.30	73	404	76075
Copper Crown No.31	73	405	76076
Copper Crown No.32	83	75	76077
Copper Crown No.33	112	374	76078
Copper Crown No.34	112	375	76079
Copper Crown No.35	112	376	76080
Copper Crown No.36	560	930	76081
Copper Crown No.37	560	931	76082
Copper Crown No.38	560	932	76083

RECEIVED
BUREAU OF
LAND MANAGEMENT

2005 AUG 31 P 12: 25

ENTERED
RE 9/12/05

51

Name of Claim	Book	Page	AMC No.
Copper Crown No.39	560	933	76084
Copper Crown No.40	560	934	76085
Copper Crown No.41	560	935	76086
Copper Crown No.42	560	936	76087
Copper Crown No.43	560	937	76088
Copper Crown No.44	560	938	76089
Copper Crown No.45	560	939	76090
Copper Crown No.46	560	940	76091
Copper Crown No.47	560	941	76092
Copper Crown No.48	560	942	76093
Copper Crown No.49	560	943	76094
Copper Crown No.50	560	944	76095
Copper Crown No.51	560	945	76096
Copper Crown No.51 Amended	706	403	76096
Copper Crown No 53	1484	185	188442
Gold Crown	159	400	76046

16

ARIZONA
STATE OFFICE
PHOENIX, ARIZONA

2005 AUG 31 P 12: 23

RECEIVED
BUREAU OF
LAND MANAGEMENT

RE 9/12/05

United States Department of the Interior
Bureau of Land Management
 BUSINESS & SUPPORT SVCS DIV
 222 N CENTRAL AVE
 PHOENIX, AZ 85004 -2203
 Phone: (602) 417-9200

Receipt

No: 1143456

Transaction #: 1182728	
Date of Transaction: 09/01/2005	
CUSTOMER:	SGV RESOURCES 502 N DIVISION ST CARSON CITY,NV 89703

LINE #	QTY	DESCRIPTION	REMARKS	UNIT PRICE	TOTAL
1	1.00	LOCATABLE MINERALS / MINING CLAIMS- NOT NEW-UNADJUD,ONE AUTH NO. ONLY / MINING CLAIM MONEY RECEIVED (455) CASES: AMC105789/\$24500.00	MAINT 2006 (196)	- n/a -	24500.00
TOTAL:					\$24,500.00

PAYMENT INFORMATION				
1	AMOUNT:	\$24,500.00	POSTMARKED:	08/30/2005
	TYPE:	FOREIGN CHECK	RECEIVED:	08/31/2005
	CHECK NO:	000031		
	NAME:	ST GENEVIEVE RESOURCES LTD 502 N DIVISION ST CARSON CITY NV 89703		

REMARKS

This receipt was generated by the automated BLM Collections and Billing System and is a paper representation of a portion of the official electronic record contained therein.

170/sc

AMC 75918
AMC 90045
AMC 105785
AMC 124258
AMC 188442
AMC 339597

SGV Resources Inc.

502 North Division Street, Carson City, Nevada 89703-4197
A Nevada Corporation and Wholly owned Subsidiary of

St Geneviève Resources Ltd.,

Suite 2930, 630 Blvd Rene Levesque, Montreal, Quebec, Canada H3B 1S6 514-866-6001 Fax 514-866-6953

AMC 353382
AMC 354858
RECEIVED
BUREAU OF
LAND MANAGEMENT
2004 AUG 30 P 1:43
ARIZONA
STATE OFFICE
PHOENIX, ARIZONA

August 27th, 2004

**U.S. Department of the Interior
Bureau of Land Management
Arizona State Office
222 N. Central Avenue
Phoenix, Arizona 85004-2203
And
To Whom It May Concern:**

Dear Sirs,


DELIVERED BY COURIER

Re: Annual BLM Maintenance Fees.

Enclosed please find our check for the sum of \$21,250 for the annual maintenance fees for the year 2004- 2005 time period. These fees concern the 145 load claims and mill site claims covering the Emerald Isle Mine and the Zonia Mine more specifically described on the attached schedules.

Please send a receipt to the Montreal address above. Thanking you in advance, I remain

Sincerely yours,



Bryan Wilson

President and CEO

cc Luce St. Pierre, Martin Nicoletti

ENTERED IN COMPUTER

RS 10/14/04

Notice of Annual Maintenance Fee Payment
And Intent to Hold

To: U.S. Department of the Interior
Bureau of Land Management
Arizona State Office
222 N. Central Avenue
Phoenix, Arizona 85004-2203
And
To Whom It May Concern:

STATE OF ARIZONA)
)ss
COUNTY OF MOHAVE)

Re: Valley Copper, Copper Hill, Hermes, Emerald and
Lois Mining Claims, et al


Notice is hereby given that the undersigned has paid the Department of the Interior, Bureau of Land Management certain annual rental fees established by the act of October 5, 1992, as provided in 43 CFR Subpart 3833, on non-exempt mining and millsite claims. The amount of the payment is \$7,000.00, which shall apply to the assessment year beginning September 1, 2004, and ending September 1, 2005.

Said payment was made for a total of 25 claims or millsites. The claims or millsites are further described by name and BLM assigned serial number on Exhibit A. The owner of the claims is SGV Resources Inc., a private Nevada corporation. The claims or sites are located in all or in part Mohave County, Arizona.

The claims named on said Exhibit do not locate or otherwise hold rights to mine oil shale and were, therefore paid at the rental rate of \$125 per claim per assessment year.

Notice is further given that the listed unpatented claims are held and claimed by the owner(s) thereof for the valuable minerals contained therein, that the millsites are held and claimed by the owner thereof for the mining and milling purposes and that the owner intends to hold and continue the development of the claims.

DATED this 26th day of August, 2004.




Bryan Wilson, President
SGV Resources Inc.
502 North Division Street,
Carson City, Nevada 9703-4197

STATE OF ARIZONA)
)ss
COUNTY OF YAVAPAI)

RECEIVED
BUREAU OF
LAND MANAGEMENT
2004 AUG 30 P 1:43
ARIZONA
STATE OFFICE
PHOENIX, ARIZONA

Subscribed and sworn before me this 27 th day of August, 2004, by



Notary Public CARMEN LYDIA DIGES

Exhibit A

NOTICE OF ANNUAL MAINTENANCE FEE PAYMENT AND INTENT TO HOLD

The unpatented load mining claims (10) and mill site claims (15) located in Sections 22 and 27, Townships 23N, R18W and listed herein are situated in the Wallapai Mining District, Mahove County, State of Arizona; the location notices of which are record in the office of the county recorder, Kingman, Arizona, and filed with and in the State Office of the Bureau of Land Management, Phoenix, Arizona are as follows:

Claim Name and Number	Book	Page	AMC No.	Ammended	
				Book	Page
Copper Hill Mill Site 1	84	399-400	105792		
Copper Hill Mill Site 2	84	401-402	105793		
Copper Hill Mill Site 3	84	403-404	105794		
Copper Hill Mill Site 4	84	405-406	105795		
Copper Hill Mill Site 5	84	407-408	105796		
Copper Hill Mill Site 6	84	409-410	105797		
Copper Hill Mill Site 7	84	411-412	105798		
Copper Hill Mill Site 8	84	413-414	105799		
Copper Hill Mill Site 9	84	415-416	105800		
Copper Hill Mill Site 10	84	417-418	105801		
Copper Hill Mill Site 11	84	419-420	105802		
Copper Hill Mill Site 12	84	421-422	105803		
Copper Hill Mill Site 13	84	423-424	105804		
Copper Hill Mill Site 14	84	425-426	105805		
Copper Hill Mill Site 15	84	427-428	105806		
Copper Hill No.2	WW	149-151	105785	6A55-56	
Hermes	Y	463	105786	6A61-62	
Hermes No.2	AA	191-193	105787	6A63-64	
Jimtown Copper No. 1	6A	57-58	105788		
Valley Copper No. 1	6a	50	105789		
Valley Copper No. 2	5i	25	105790		
Valley Copper No. 3	6c	118-119	105791		
Franklin D. Roosevelt	3u	297	90056		
Emerald No. 1	2706	457-458	339597		
Emerald No.2	2706	459-460	339598		

25

RECEIVED
 BUREAU OF
 LAND MANAGEMENT
 2004 AUG 30 P 1:43
 ARIZONA
 STATE OFFICE
 PHOENIX, ARIZONA

ENTERED IN COMPUTER
 RE 10/14/04

**Notice of Annual Maintenance Fee Payment
And Intent to Hold**

**To: U.S. Department of the Interior
Bureau of Land Management
Arizona State Office
222 N. Central Avenue
Phoenix, Arizona 85004-2203
And
To Whom It May Concern:**

STATE OF ARIZONA)
)ss
COUNTY OF YAVAPAI)

Re: N-30 thru N-40, Triad, et al


Notice is hereby given that the undersigned has paid the Department of the Interior, Bureau of Land Management certain annual rental fees established by the act of October 5, 1992, as provided in 43 CFR Subpart 3833, on non-exempt mining and millsite claims. The amount of the payment is \$1,875.00, which shall apply to the assessment year beginning September 1, 2004, and ending September 1, 2005.

Said payment was made for a total of 15 claims or millsites. The claims or millsites are further described by name and BLM assigned serial number on Exhibit A. The owner of the claims is SGV Resources Inc., a private Nevada corporation. The claims or sites are located in all or in part Yavapai County, Arizona.

The claims named on said Exhibit do not locate or otherwise hold rights to mine oil shale and were, therefore paid at the rental rate of \$100 per claim per assessment year.

Notice is further given that the listed unpatented claims are held and claimed by the owner(s) thereof for the valuable minerals contained therein, that the millsites are held and claimed by the owner thereof for the mining and milling purposes and that the owner intends to hold and continue the development of the claims.

DATED this 26th day of August, 2004.


Bryan Wilson, President
SGV Resources Inc.
502 North Division Street,
Carson City, Nevada 9703-4197

STATE OF ARIZONA)
)ss
COUNTY OF YAVAPAI)

RECEIVED
BUREAU OF
LAND MANAGEMENT
2004 AUG 30 P 1:43
ARIZONA
STATE OFFICE
PHOENIX, ARIZONA

Subscribed and sworn before me this 27 th day of August, 2004, by



Notary Public CAROLYN LYDIA DIGGS

Exhibit A

NOTICE OF ANNUAL MAINTENANCE FEE PAYMENT AND INTENT TO HOLD

The unpatented load mining claims listed herein are situated in the Walnut Grove Mining District, Yavapai County, State of Arizona; the location notices of which are record in the office of the county recorder, Prescott, Arizona, and filed with and in the State Office of the Bureau of Land Management, Phoenix, Arizona are as follows:

Name of Claim	Number of Acres	Book of Official Records	Page Number	AMC Number
N- 30	3.1	3798	672	354858
N- 31	20.7	3798	671	354859
N- 32	20.7	3798	670	354860
N- 34	20.7	3798	669	354861
N- 35	20.7	3798	668	354862
N- 36	20.7	3798	667	354863
N- 37	20.7	3798	666	354884
N- 38	20.7	3798	665	354885
N- 39	20.7	3798	664	354886
N- 40	20.7	3798	663	354887
Triad No. 1	15.6	3799	235	353382
Triad No. 2	20.7	3799	234	353383
Triad No. 3	20.7	3799	233	353384
Receiving Shop	5	3799	236	353385
Pump Station	5	3799	237	353388

Should be:
- 354864 - 354867

15

*Should read 353386

RECEIVED
BUREAU OF
LAND MANAGEMENT
2004 AUG 30 P 1:43
ARIZONA
STATE OFFICE
PHOENIX, ARIZONA

ENTERED IN COMPUTER
RE 10/14/04

Notice of Annual Maintenance Fee Payment
And Intent to Hold

To: U.S. Department of the Interior
Bureau of Land Management
Arizona State Office
222 N. Central Avenue
Phoenix, Arizona 85004-2203
And
To Whom It May Concern:

STATE OF ARIZONA)
)ss
COUNTY OF YAVAPAI)

Re: Zonia MS Claims, et al

Notice is hereby given that the undersigned has paid the Department of the Interior, Bureau of Land Management certain annual rental fees established by the act of October 5, 1992, as provided in 43 CFR Subpart 3833, on non-exempt mining and millsite claims. The amount of the payment is \$2,625.00, which shall apply to the assessment year beginning September 1, 2004, and ending September 1, 2005.

Said payment was made for a total of 21 claims or millsites. The claims or millsites are further described by name and BLM assigned serial number on Exhibit A. The owner of the claims is SGV Resources Inc., a private Nevada corporation. The claims or sites are located in all or in part Yavapai County, Arizona.

The claims named on said Exhibit do not locate or otherwise hold rights to mine oil shale and were, therefore paid at the rental rate of \$125 per claim per assessment year.

Notice is further given that the listed unpatented claims are held and claimed by the owner(s) thereof for the valuable minerals contained therein, that the millsites are held and claimed by the owner thereof for the mining and milling purposes and that the owner intends to hold and continue the development of the claims.


DATED this 26th day of August, 2004.



Bryan Wilson, President
SGV Resources Inc.
502 North Division Street,
Carson City, Nevada 9703-4197

STATE OF ARIZONA)
)ss
COUNTY OF YAVAPAI)

Subscribed and sworn before me this 27 th day of August, 2004, by


Notary Public CARMEN LYDIA DIGGS

RECEIVED
BUREAU OF
LAND MANAGEMENT
2004 AUG 30 P 1:43
ARIZONA
STATE OFFICE
PHOENIX, ARIZONA

Exhibit A

NOTICE OF ANNUAL MAINTENANCE FEE PAYMENT AND INTENT TO HOLD

The unpatented load mining claims listed herein are situated in the Walnut Grove Mining District, Yavapai County, State of Arizona; the location notices of which are record in the office of the county recorder, Prescott, Arizona, and filed with and in the State Office of the Bureau of Land Management, Phoenix, Arizona are as follows:

Name of Claim	BLM Mineral Survey	Book	Page	AMC No.
Zonia MS No. 1 Amended	4659B	1294	748	76098
Zonia MS No. 7 Amended	4659B	1294	756	76104
Zonia MS No. 8 Amended	4659B	1294	757	76105
Zonia MS No. 9 Amended	4659B	1294	758	76106
Zonia MS No. 10 Amended	4659B	1294	759	76107
Zonia MS No. 11 Amended	4659B	1294	759	76108
Zonia MS No. 17 Amended	4659B	1294	767	76114
Zonia MS No. 18 Amended	4659B	1294	767	76115
Zonia MS No. 19 Amended	4659B	1294	768	76116
Zonia MS No. 20 Amended	4659B	1294	769	76117
Zonia MS No. 33 Amended	4659B	1294	783	76130
Zonia MS No. 34 Amended	4659B	1294	784	76131
Zonia MS No. 35 Amended	4659B	1294	785	76132
Zonia MS No. 36 Amended	4659B	1294	786	76133
Zonia MS No. 40	4659B	1294	790	76137
Zonia MS No. 41	4659B	1294	791	76138
Zonia MS No. 42	4659B	1294	792	76139
Zonia MS No. 44	4659B	1294	794	76141
Zonia MS No. 45	4659B	1294	795	76142
Zonia MS No. 57 Amended	4659B	1294	840	76154
Zonia MS No. 58	5659B	1294	808	76155

RECEIVED
 BUREAU OF
 LAND MANAGEMENT
 2004 AUG 30 P 1:43
 ARIZONA
 STATE OFFICE
 PHOENIX, ARIZONA

ENTERED IN COMPUTER
 RE 10/14/04

Notice of Annual Maintenance Fee Payment
And Intent to Hold

To: U.S. Department of the Interior
Bureau of Land Management
Arizona State Office
222 N. Central Avenue
Phoenix, Arizona 85004-2203
And
To Whom It May Concern:

STATE OF ARIZONA)
)ss
COUNTY OF YAVAPAI)

Re: Zonia, Mistake and
Lois Mining Claims, et al


Notice is hereby given that the undersigned has paid the Department of the Interior, Bureau of Land Management certain annual rental fees established by the act of October 5, 1992, as provided in 43 CFR Subpart 3833, on non-exempt mining and millsite claims. The amount of the payment is \$7,000.00, which shall apply to the assessment year beginning September 1, 2004, and ending September 1, 2005.

Said payment was made for a total of 56 claims or millsites. The claims or millsites are further described by name and BLM assigned serial number on Exhibit A. The owner of the claims is SGV Resources Inc., a private Nevada corporation. The claims or sites are located in all or in part Yavapai County, Arizona.

The claims named on said Exhibit do not locate or otherwise hold rights to mine oil shale and were, therefore paid at the rental rate of \$125 per claim per assessment year.

Notice is further given that the listed unpatented claims are held and claimed by the owner(s) thereof for the valuable minerals contained therein, that the millsites are held and claimed by the owner thereof for the mining and milling purposes and that the owner intends to hold and continue the development of the claims.

DATED this 26th day of August, 2004.


Bryan Wilson, President
SGV Resources Inc.
502 North Division Street,
Carson City, Nevada 9703-4197

STATE OF ARIZONA)
)ss
COUNTY OF YAVAPAI)

ARIZONA
STATE OFFICE
PHOENIX, ARIZONA

2004 AUG 30 P 1:43

RECEIVED
BUREAU OF
LAND MANAGEMENT

Subscribed and sworn before me this 27th day of August, 2004, by



Notary Public CARMEN LYDIA DIGES

Exhibit A

NOTICE OF ANNUAL MAINTENANCE FEE PAYMENT AND INTENT TO HOLD

The unpatented load mining claims listed herein are situated in the Walnut Grove Mining District, Yavapai County, State of Arizona; the location notices of which are record in the office of the county recorder, Prescott, Arizona, and filed with and in the State Office of the Bureau of Land Management, Phoenix, Arizona are as follows:

Name of Claim		Book of Official Records	Page Number	AMC Number
Mistake Fraction No. 1		761	114	75989
Mistake Fraction No. 2		761	115	75990
Mistake No. 1		761	116	75991
Mistake No. 2		761	117	75992
Mistake No. 3		761	118	75993
Mistake No. 4		761	119	75994
Mistake No. 5		761	120	75995
Mistake No. 6		761	121	75996
Mistake No. 7		761	122	75997
Mistake No. 8		761	123	75998
Mistake No. 9		761	124	75999
Mistake No. 10		761	125	76000
Mistake No. 11		761	126	76001
Mistake No. 12		761	127	76002
Mistake No. 13		761	128	76003
Mistake No. 14		761	129	76004
Mistake No. 15		761	130	76005
Mistake No. 16		761	131	76006
Mistake No. 17		761	132	76007
Mistake No. 18		761	133	76008
Last Mistake ¹		761	134	76009
Lois No. 1		464	551	75979
Lois No. 2		464	552	75980
Lois No. 3		464	553	75981
Lois No. 4	20.66	464	554	75982
Lois No. 5	20.66	464	555	75983
Lois No. 6	16.04	464	556	75984
Lois No. 17	20.66	464	557	75985
Lois No. 18	20.66	464	558	75986
Lois No. 19	17.91	464	559	75987
Lois No. 20	20.66	464	560	75988
Zonia No. 2	1.791	1358	591-592	124258
Zonia No. 5	13.182	1358	593-594	124259
Zonia No. 6	18.182	1358	595-596	124260
Zonia No. 7	20.4	1358	597-598	124261
Zonia No. 8	20.661	1358	599-600	124262
Zonia No. 9	20.651	1358	601-602	124263
Zonia No. 10	20.661	1358	603-604	124264
Zonia No. 11	20.661	1358	605-606	124265
Zonia No. 14	17.526	1358	607-608	124266
Zonia No. 15	18.182	1358	609-610	124267
Zonia No. 16	19.66	1358	611-612	124268

2004 AUG 30 P 1:13
 PHOENIX ARIZONA

RECEIVED
 BUREAU OF
 LAND MANAGEMENT

ENTERED IN COMPUTER
 RE 10/14/04

Name of Claim	Number of Acres	Book of Official Records	Page Number	AMC Number
Zonia No. 17	19.32	1358	613-614	124269
Zonia No. 18	0.5	1358	615-616	124270
Zonia No. 19	0.763	1358	617-618	124271
Zonia No. 20	3.65	1358	619-620	124272
Zonia No. 21	20.66	1358	621-622	124273
Zonia No. 22	20.66	1358	623-624	124274
Zonia No. 23		1358	625-626	124275
Zonia No. 24		1358	627-628	124276
Copper Bar No. 2		1358	645-646	124285
Copper King No. 1		1358	635-636	124280
Copper King No. 3		1358	637-638	124281
Copper King No. 4		1358	639-640	124282
Scott No. 1		1358	641-642	124283
Scott No. 2		1358	643-644	124284

14

RECEIVED
BUREAU OF
LAND MANAGEMENT
2004 AUG 30 P 1:43
ARIZONA
STATE OFFICE
PHOENIX, ARIZONA

ENTERED IN COMPUTER
RE 10/14/04

Notice of Annual Maintenance Fee Payment
And Intent to Hold

To: U.S. Department of the Interior
Bureau of Land Management
Arizona State Office
222 N. Central Avenue
Phoenix, Arizona 85004-2203
And
To Whom It May Concern:

STATE OF ARIZONA)
)ss
COUNTY OF YAVAPAI)

Re: Crown Mining Claims, et al


Notice is hereby given that the undersigned has paid the Department of the Interior, Bureau of Land Management certain annual rental fees established by the act of October 5, 1992, as provided in 43 CFR Subpart 3833, on non-exempt mining and millsite claims. The amount of the payment is \$7,000.00, which shall apply to the assessment year beginning September 1, 2004, and ending September 1, 2005.

Said payment was made for a total of 53 claims or millsites. The claims or millsites are further described by name and BLM assigned serial number on Exhibit A. The owner of the claims is SGV Resources, Inc., a private Nevada corporation. The claims or sites are located in all or in part Yavapai County, Arizona.

The claims named on said Exhibit do not locate or otherwise hold rights to mine oil shale and were, therefore paid at the rental rate of \$125 per claim per assessment year.

Notice is further given that the listed unpatented claims are held and claimed by the owner(s) thereof for the valuable minerals contained therein, that the millsites are held and claimed by the owner thereof for the mining and milling purposes and that the owner intends to hold and continue the development of the claims.


DATED this 26th day of August, 2004.



Bryan Wilson, President
SGV Resources Inc.
502 North Division Street,
Carson City, Nevada 9703-4197

STATE OF ARIZONA)
)ss
COUNTY OF YAVAPAI)

Subscribed and sworn before me this 27 th day of August, 2004, by



Notary Public CARMIN LYDIA DIGES

ARIZONA
STATE OFFICE
PHOENIX, ARIZONA

2004 AUG 30 P 1:43

RECEIVED
BUREAU OF
LAND MANAGEMENT

Exhibit A

NOTICE OF ANNUAL MAINTENANCE FEE PAYMENT AND INTENT TO HOLD

The unpatented load mining claims listed herein are situated in the Walnut Grove Mining District, Yavapai County, State of Arizona; the location notices of which are record in the office of the county recorder, Prescott, Arizona, and filed with and in the State Office of the Bureau of Land Management, Phoenix, Arizona are as follows:

Copper Crown Group

Name of Claim	Book	Page	AMC No.
Copper Crown No. 1	147	155	76047
Copper Crown No.2	147	156	76048
Copper Crown No.3	147	157	76049
Copper Crown No.4	151	331	76050
Copper Crown No.5	151	332	76051
Copper Crown No.6	151	333	76052
Copper Crown No.7	151	334	76053
Copper Crown No.8	151	335	76054
Copper Crown No.9	55	111	76055
Copper Crown No. 10	7	186	76056
Copper Crown No. 12	55	112	76057
Copper Crown No. 13	560	929	76058
Copper Crown No. 14	63	204	76059
Copper Crown No. 15	64	179	76060
Copper Crown No. 16	64	180	76061
Copper Crown No. 17	64	181	76062
Copper Crown No. 18	68	385	76063
Copper Crown No. 19	68	386	76064
Copper Crown No.20	68	387	76065
Copper Crown No.21	68	388	76066
Copper Crown No.22	68	389	76067
Copper Crown No.23	68	390	76068
Copper Crown No.24	68	391	76069
Copper Crown No.25	68	392	76070
Copper Crown No.26	68	393	76071
Copper Crown No.27	83	74	76072
Copper Crown No.28	73	402	76073
Copper Crown No.29	73	403	76074
Copper Crown No.30	73	404	76075
Copper Crown No.31	73	405	76076
Copper Crown No.32	83	75	76077
Copper Crown No.33	112	374	76078
Copper Crown No.34	112	375	76079
Copper Crown No.35	112	376	76080
Copper Crown No.36	560	930	76081
Copper Crown No.37	560	931	76082
Copper Crown No.38	560	932	76083
Copper Crown No.39	560	933	76084
Copper Crown No.40	560	934	76085
Copper Crown No.41	560	935	76086
Copper Crown No.42	560	936	76087
Copper Crown No.43	560	937	76088
Copper Crown No.44	560	938	76089
Copper Crown No.45	560	939	76090
Copper Crown No.46	560	940	76091

RECEIVED
 BUREAU OF
 LAND MANAGEMENT
 ARIZONA
 STATE OFFICE
 PHOENIX, ARIZONA
 2004 AUG 30 P 1:43

45

ENTERED IN COMPUTER
 RS 10/14/04

Name of Claim	Book	Page	AMC No.
Copper Crown No.47	560	941	76092
Copper Crown No.48	560	942	76093
Copper Crown No.49	560	943	76094
Copper Crown No.50	560	944	76095
Copper Crown No.51	560	945	76096
Copper Crown No.51 Amended	706	403	76096
Copper Crown No 53	1484	185	188442
Gold Crown	159	400	76046

8 Duplicate Payment

RECEIVED
 BUREAU OF
 LAND MANAGEMENT
 2004 AUG 30 P 1:43
 ARIZONA
 STATE OFFICE
 PHOENIX, ARIZONA

ENTERED IN COMPUTER

10/14/04 RS

Authorized Date	12/03/2004
Instructions to Accounts	DUPLICATE PAYMENT FOR AMC 76096. REFUND AUTHORIZED. RECEIPT #945161
Login ID	1440
Entry Date	12/03/2004
Total Amount	\$125.00

United States Department of the Interior
Bureau of Land Management
 BUSINESS & SUPPORT SVCS DIV
 222 N CENTRAL AVE
 PHOENIX, AZ 85004 -2203
 Phone: (602) 417-9200

Receipt	
No:	945161

Transaction #: 979571
Date of Transaction: 09/02/2004

CUSTOMER:	SGV RESOURCES 502 N DIVISION ST CARSON CITY,NV 89703
-----------	--

LINE #	QTY	DESCRIPTION	REMARKS	UNIT PRICE	TOTAL
1	1.00	LOCATABLE MINERALS / MINING CLAIMS-NOT NEW-UNADJUD,ONE AUTH NO. ONLY / MINING CLAIM MONEY RECEIVED (455) CASES: AMC105792/\$21250.00	MAINT 2005 (170)	- n/a -	21250.00
TOTAL:					\$21,250.00

PAYMENT INFORMATION					
1	AMOUNT:	\$21,250.00	POSTMARKED:	08/27/2004	
	TYPE:	CHECK	RECEIVED:	08/30/2004	
	CHECK NO:	1017			
	NAME:	SGV RESOURCES INC. 502 N DIVISION ST CARSON CITY NV 89703			

REMARKS

This receipt was generated by the automated BLM Collections and Billing System and is a paper representation of a portion of the official electronic record contained therein.

DECONCINI MCDONALD YETWIN & LACY

A PROFESSIONAL CORPORATION
ATTORNEYS AT LAW

MARIAN C. LALONDE
mlalonde@dmyl.com

2525 EAST BROADWAY BOULEVARD • SUITE 200
TUCSON, ARIZONA 85716-5300
(520) 322-5000 • (520) 322-5585 (Fax)
OFFICES IN: PHOENIX, ARIZONA
FLAGSTAFF, ARIZONA
WASHINGTON, D.C.
www.deconcinimcdonald.com

August 18, 2008

Via Certified Mail - Return Receipt Requested

Tony Smith
Bureau of Land Management
Arizona State Office
Suite 800
222 N. Central Avenue
Phoenix, AZ 85004-4427

RE: File Discrepancy for SGV Resources, Inc. and Replacement Location Notices

Dear Mr. Smith:

Earlier this summer we discovered a discrepancy in the Bureau of Land Management's ("BLM") records associated with Lead File # 75918. As discussed, enclosed are replacement location notices for all of the mining claims connected with this lead file and under the ownership of SGV Resources, Inc. Please file the enclosed replacement location notices and update the BLM records accordingly. I would appreciate written confirmation once the file is properly updated.

Thank you for your time and attention to this matter.

Sincerely,



Marian C. LaLonde

mcl
encl

c: John King
Gary Davis
David Barru

EXHIBIT A

The following unpatented lode mining claims situated in the Walnut Grove Mining District, Yavapai County, Arizona, the location notices of which are of record in the office of the Recorder of Yavapai County, Arizona and the Arizona State office of the Bureau of Land Management as follows:

Name of Claim	Book of Official Records	Page Number	A MC Number	Location Date
Mistake Fraction No. 1	761	114	75989	6-21-1972
Mistake Fraction No. 2	761	115	75990	6-20-1972
Mistake No. 1	761	116	75991	6-20-1972
Mistake No. 2	761	117	75992	6-20-1972
Mistake No. 3	761	118	75993	6-20-1972
Mistake No. 4	761	119	75994	6-20-1972
Mistake No. 5	761	120	75995	6-20-1972
Mistake No. 6	761	121	75996	6-21-1972
Mistake No. 7	761	122	75997	6-21-1972
Mistake No. 8	761	123	75998	6-21-1972
Mistake No. 9	761	124	75999	6-21-1972
Mistake No. 10	761	125	76000	6-21-1972
Mistake No. 11	761	126	76001	6-21-1972
Mistake No. 12	761	127	76002	6-21-1972
Mistake No. 13	761	128	76003	6-21-1972
Mistake No. 14	761	129	76004	6-21-1972
Mistake No. 15	761	130	76005	6-21-1972
Mistake No. 16	761	131	76006	6-21-1972
Mistake No. 17	761	132	76007	6-21-1972
Mistake No. 18	761	133	76008	6-21-1972
The Last Mistake	761	134	76009	6-21-1972
Lois No. 1	464	551	75979	9-1-1967
Lois No. 2	464	552	75980	9-1-1967
Lois No. 3	464	553	75981	9-1-1967
Lois No. 4	464	554	75982	9-1-1967
Lois No. 5	464	555	75983	9-1-1967
Lois No. 6	464	556	75984	9-1-1967
Lois No. 17	464	557	75985	9-1-1967
Lois No. 18	464	558	75986	9-1-1967
Lois No. 19	464	559	75987	9-1-1967
Lois No. 20	464	560	75988	9-1-1967
Zonia No. 2	1358	591-592	124258	1-30-1981
Zonia No. 5	1358	593-594	124259	1-30-1981
Zonia No. 6	1358	595-596	124260	1-30-1981
Zonia No. 7	1358	597-598	124261	1-30-1981
Zonia No. 8	1358	599-600	124262	1-30-1981
Zonia No. 9	1358	601-602	124263	1-30-1981
Zonia No. 10	1358	603-604	124264	1-30-1981
Zonia No. 11	1358	605-606	124265	1-30-1981

Name of Claim	Book of Official Records	Page Number	A MC Number	Location Date
Zonia No. 14	1358	607-608	124266	1-30-1981
Zonia No. 15	1358	609-610	124267	1-30-1981
Zonia No. 16	1358	611-612	124268	1-30-1981
Zonia No. 17	1358	613-614	124269	1-30-1981
Zonia No. 18	1358	615-616	124270	1-30-1981
Zonia No. 19	1358	617-618	124271	1-30-1981
Zonia No. 20	1358	619-620	124272	1-30-1981
Zonia No. 21	1358	621-622	124273	1-30-1981
Zonia No. 22	1358	623-624	124274	1-30-1981
Zonia No. 23	1358	625-626	124275	1-30-1981
Zonia No. 24	1358	627-628	124276	1-30-1981
Copper King No. 1	1358	635-636	124280	1-30-1981
Copper King No. 3	1358	637-638	124281	1-30-1981
Copper King No. 4	1358	639-640	124282	1-30-1981
Scott No. 1	1358	641-642	124283	1-30-1981
Scott No. 2	1358	643-644	124284	1-30-1981
Copper Bar No. 2	1358	645-646	124285	1-30-1981
Triad No. 1	3739	235	353382	2-16-2000
Triad No. 2	3739	234	383383	2-16-2000
Triad No. 3	3739	233	353384	2-16-2000

Name of Claim	Book of Mines	Page	A MC No.	Location Date
Copper Crown No. 1	147	155	76047	9-19-1938
Copper Crown No. 2	147	156	76048	9-19-1938
Copper Crown No. 3	147	157	76049	9-19-1938
Copper Crown No. 4	151	331	76050	7-2-1942
Copper Crown No. 5	151	332	76051	7-2-1942
Copper Crown No. 6	151	333	76052	7-2-1942
Copper Crown No. 7	151	334	76053	7-2-1942
Copper Crown No. 8	151	335	76054	7-2-1942
Gold Crown	159	400	76046	12-3-1951

Name of Claim	Book of Official Records	Page	A MC No.	Location Date
Copper Crown No. 9	55	111	76055	6-1-1955
Copper Crown No. 10	7	186	76056	7-14-1952
Copper Crown No. 12	55	112	76057	6-1-1955
Copper Crown 13	560	929	76058	7-23-1969
Copper Crown No. 14	63	204	76059	11-4-1955
Copper Crown No. 15	64	179	76060	12-12-1955
Copper Crown No. 16	64	180	76061	12-12-1955
Copper Crown No. 17	64	181	76062	12-12-1955
Copper Crown No. 18	68	385	76063	2-7-1956
Copper Crown No. 19	68	386	76064	2-7-1956
Copper Crown No. 20	68	387	76065	2-7-1956

Name of Claim	Book of Official Records	Page	A MC No.	Location Date
Copper Crown No. 21	68	388	76066	2-7-1956
Copper Crown No. 22	68	389	76067	2-7-1956
Copper Crown No. 23	68	390	76068	2-7-1956
Copper Crown No. 24	68	391	76069	2-7-1956
Copper Crown No. 25	68	392	76070	2-7-1956
Copper Crown No. 26	68	393	76071	2-7-1956
Copper Crown No. 27	83	74	76072	8-11-1956
Copper Crown No. 28	73	402	76073	3-7-1956
Copper Crown No. 29	73	403	76074	3-7-1956
Copper Crown No. 30	73	404	76075	3-7-1956
Copper Crown No. 31	73	405	76076	3-7-1956
Copper Crown No. 32	83	75	76077	8-11-1956
Copper Crown No. 33	112	374	76078	9-1-1957
Copper Crown No. 34	112	375	76079	9-1-1957
Copper Crown No. 35	112	376	76080	9-1-1957
Copper Crown No. 36	560	930	76081	7-20-1969
Copper Crown No. 37	560	931	76082	7-20-1969
Copper Crown No. 38	560	932	76083	7-21-1969
Copper Crown No. 39	560	933	76084	7-21-1969
Copper Crown No. 40	560	934	76085	7-20-1969
Copper Crown No. 41	560	935	76086	7-21-1969
Copper Crown No. 42	560	936	76087	7-22-1969
Copper Crown No. 43	560	937	76088	7-22-1969
Copper Crown No. 44	560	938	76089	7-22-1969
Copper Crown No. 45	560	939	76090	7-22-1969
Copper Crown No. 46	560	940	76091	7-22-1969
Copper Crown No. 47	560	941	76092	7-23-1969
Copper Crown No. 48	560	942	76093	7-23-1969
Copper Crown No. 49	560	943	76094	7-23-1969
Copper Crown No. 50	560	944	76095	7-23-1969
Copper Crown No. 51	560	945	76096	7-23-1969
Amended	706	403		
Copper Crown # 52	4551	245	386616	9-1-2007
Copper Crown No. 53	1484	185	188442	9-8-1982
N-30	3798	672	354858	10-4-2000
N-31	3798	671	354859	10-4-2000
N-32	3798	670	354860	10-5-2000
N-34	3798	669	354861	10-4-2000
N-35	3798	668	354862	10-4-2000
N-36	3798	667	354863	10-5-2000
N-37	3798	666	354864	10-5-2000
N-38	3798	665	354865	11-6-2000
N-39	3798	664	354866	11-6-2000
N-40	3798	663	354867	11-6-2000

The following unpatented mill sites are situated in the Walnut Grove Mining District, Yavapai County, Arizona, the location notices of which are on record in the office of the Recorder of Yavapai County, Arizona, and the Arizona State Office of the Bureau of Land Management as follows:

Name of Claim	Book of Official Records	Page	A MC No.	Location Date
Zonia Millsite No. 1 Amended	573	814	76098	10-22-1969
Zonia Millsite No. 7 Amended	573	820	76104	10-22-1969
Zonia Millsite No. 8 Amended	573	821	76105	10-22-1969
Zonia Millsite No. 9 Amended	573	822	76106	10-22-1969
Zonia Millsite No. 10 Amended	573	823	76107	10-22-1969
Zonia Millsite No. 11 Amended	573	824	76108	10-22-1969
Zonia Millsite No. 17 Amended	573	830	76114	10-22-1969
Zonia Millsite No. 18 Amended	573	831	76115	10-22-1969
Zonia Millsite No. 19 Amended	573	832	76116	10-22-1969
Zonia Millsite No. 20 Amended	573	833	76117	10-22-1969
Zonia Millsite No. 33 Amended	573	846	76130	10-22-1969
Zonia Millsite No. 34 Amended	573	847	76131	10-22-1969
Zonia Millsite No. 35 Amended	573	848	76132	10-22-1969
Zonia Millsite No. 36 Amended	573	849	76133	10-22-1969
Zonia Millsite No. 40	573	853	76137	10-22-1969
Zonia Millsite No. 41	573	854	76138	10-22-1969
Zonia Millsite No. 42	573	855	76139	10-22-1969
Zonia Millsite No. 44	573	857	76141	10-22-1969
Zonia Millsite No. 45	573	858	76142	10-22-1969
Zonia Millsite No. 57	573	870	76154	10-22-1969
Zonia Millsite No. 58	573	871	76155	10-22-1969
Receiving Shop	3739	236	353385	2-16-2000
Pumping Station	3739	237	353386	2-16-2000

I:\FILES\DOCS\SGV001\28062\DOC\HX5164.DOC

LEAD FILE NUMBERS

AMC 75918

AMC NUMBER (S)	AMOUNT
76098	100 ⁰⁰
76104-76108	500 ⁰⁰
76114-76117	400 ⁰⁰
76130-76133	400 ⁰⁰
76137-76139	300 ⁰⁰
76141-76142	200 ⁰⁰
76154-76155	200 ⁰⁰
TOTAL:	\$ 2100⁰⁰

AMC NUMBER (S)	AMOUNT
TOTAL:	\$

Notice of Annual Maintenance Fee Payment
And Intent to Hold

To: U.S. Department of the Interior
Bureau of Land Management
Arizona State Office
222 N. Central Avenue
Phoenix, Arizona 85004-2203
And
To Whom It May Concern:

21 @ \$100
\$2,100⁰⁰ *RE*

STATE OF ARIZONA)
)ss
COUNTY OF YAVAPAI)

Re: Zonia MS Claims, et al

Notice is hereby given that the undersigned has paid the Department of the Interior, Bureau of Land Management certain annual rental fees established by the act of October 5, 1992, as provided in 43 CFR Subpart 3833, on non-exempt mining and millsite claims. The amount of the payment is \$2,100.00, which shall apply to the assessment year beginning September 1, 2003, and ending September 1, 2004.

Said payment was made for a total of 21 claims or millsites. The claims or millsites are further described by name and BLM assigned serial number on Exhibit A. The owner of the claims is Arimetco, Inc., a private Nevada corporation. The claims or sites are located in all or in part Yavapai County, Arizona.

The claims named on said Exhibit do not locate or otherwise hold rights to mine oil shale and were, therefore paid at the rental rate of \$100 per claim per assessment year.

Notice is further given that the listed unpatented claims are held and claimed by the owner(s) thereof for the valuable minerals contained therein, that the millsites are held and claimed by the owner thereof for the mining and milling purposes and that the owner intends to hold and continue the development of the claims.

9/12/03 RE
ENTERED INTO COMPUTER

RECEIVED
B.L.M. AZ STATE OFFICE
2003 SEP -2 A 10:56
PHOENIX, ARIZONA

RE

DATED this 27th day of August, 2003.

H. R. Shipes


Agent, Harold R. Shipes, President
Arimetco, Inc.
8040 South Kolb Road
Tucson, AZ 85706

STATE OF ARIZONA)
)ss
COUNTY OF YAVAPAI)

Subscribed and sworn before me this 27th day of August, 2003, by

Matthew Lang

Notary Public



RECEIVED
B.L.M. AZ STATE OFFICE
2003 SEP - 2 A 10: 56
PHOENIX, ARIZONA

EXHIBIT A
 Notice of Annual Maintenance Fee Payment
 and Intent to Hold

The unpatented lode mining claims situated in the Walnut Grove Mining District, County of Yavapai, State of Arizona; the location notices of which are of record in the Office of the County Recorder, Prescott, Arizona and filed in the State Office of the Bureau of Land Management, Phoenix, Arizona are as follows:

<u>Claim Name</u>	<u>Book</u>	<u>Page</u>	<u>AMC No.</u>
Zonia MS No. 1 Amended	1294	748	A MC 76098
Zonia MS No. 7 Amended	1294	756	A MC 76104
Zonia MS No. 8 Amended	1294	757	A MC 76105
Zonia MS No. 9 Amended	1294	758	A MC 76106
Zonia MS No. 10 Amended	1294	759	A MC 76107
Zonia MS No. 11 Amended	1294	759	A MC 76108
Zonia MS No. 17 Amended	1294	767	A MC 76114
Zonia MS No. 18 Amended	1294	767	A MC 76115
Zonia MS No. 19 Amended	1294	768	A MC 76116
Zonia MS No. 20 Amended	1294	769	A MC 76117
Zonia MS No. 33 Amended	1294	783	A MC 76130
Zonia MS No. 34 Amended	1294	784	A MC 76131
Zonia MS No. 35 Amended	1294	785	A MC 76132
Zonia MS No. 36 Amended	1294	786	A MC 76133
Zonia MS No. 40	1294	790	A MC 76137
Zonia MS No. 41	1294	791	A MC 76138
Zonia MS No. 42	1294	792	A MC 76139
Zonia MS No. 44	1294	794	A MC 76141
Zonia MS No. 45	1294	795	A MC 76142
Zonia MS No. 57	1294	840	A MC 76154
Zonia MS No. 58	1294	808	A MC 76155

PHOENIX, ARIZONA

2003 SEP - 2 A 10: 56

RECEIVED
 B.L.M. AZ STATE OFFICE

12 72

United States Department of the Interior
Bureau of Land Management
 BUSINESS & SUPPORT SVCS DIV
 222 N CENTRAL AVE
 PHOENIX, AZ 85004 -2203
 Phone: (602) 417-9200

Receipt	
No:	743550

Transaction #: 773138
Date of Transaction: 09/02/2003
CUSTOMER: ARIMETCO, INC 7739 E BROADWAY, STE 352 TUCSON, AZ 85710

LINE #	QTY	DESCRIPTION	REMARKS	UNIT PRICE	TOTAL
1	1.00	LOCATABLE MINERALS / MINING CLAIMS-NOT NEW-UNADJUD, ONE AUTH NO. ONLY / MINING CLAIM MONEY RECEIVED (455) CASES: AMC76098/\$2100.00	MAIN 2004 (21)	- n/a -	2100.00
TOTAL:					\$2,100.00

PAYMENT INFORMATION			
1	AMOUNT:	\$2,100.00	POSTMARKED: N/A
	TYPE:	CHECK	RECEIVED: 09/02/2003
	CHECK NO:	8641	
	NAME:	ARIMETCO, INC 7739 E BROADWAY, STE 352 TUCSON AZ 85710	

REMARKS

This receipt was generated by the automated BLM Collections and Billing System and is a paper representation of a portion of the official electronic record contained therein.

LEAD FILE NUMBERS

AMC 75918, AMC 188442

AMC NUMBER (S)	AMOUNT
76046-76097	5200 ⁰⁰
188442	100 ⁰⁰
TOTAL:	\$ 5300 ⁰⁰

AMC NUMBER (S)	AMOUNT
TOTAL:	\$

Notice of Annual Maintenance Fee Payment
And Intent to Hold

To: U.S. Department of the Interior
Bureau of Land Management
Arizona State Office
222 N. Central Avenue
Phoenix, Arizona 85004-2203
And
To Whom It May Concern:

53 @ \$100
\$ 5,300⁰⁰
⑦⑩

STATE OF ARIZONA)
)ss
COUNTY OF YAVAPAI)

Re: Crown Mining Claims, et al

Notice is hereby given that the undersigned has paid the Department of the Interior, Bureau of Land Management certain annual rental fees established by the act of October 5, 1992, as provided in 43 CFR Subpart 3833, on non-exempt mining and millsite claims. The amount of the payment is \$5,300.00, which shall apply to the assessment year beginning September 1, 2003, and ending September 1, 2004.

Said payment was made for a total of 53 claims or millsites. The claims or millsites are further described by name and BLM assigned serial number on Exhibit A. The owner of the claims is Arimetco, Inc., a private Nevada corporation. The claims or sites are located in all or in part Yavapai County, Arizona.

The claims named on said Exhibit do not locate or otherwise hold rights to mine oil shale and were, therefore paid at the rental rate of \$100 per claim per assessment year.

Notice is further given that the listed unpatented claims are held and claimed by the owner(s) thereof for the valuable minerals contained therein, that the millsites are held and claimed by the owner thereof for the mining and milling purposes and that the owner intends to hold and continue the development of the claims.


[Handwritten signature]
9/12/03

ENTERED INTO COMPUTER

RECEIVED
B.L.M. AZ STATE OFFICE
2003 SEP - 2 A 10: 56
PHOENIX, ARIZONA

[Handwritten mark]


DATED this 27th day of August, 2003.




Agent, Harold R. Shipes, President
Arimetco, Inc.
8040 South Kolb Road
Tucson, AZ 85706

STATE OF ARIZONA)
)ss
COUNTY OF YAVAPAI)

Subscribed and sworn before me this 27th day of August, 2003, by



Notary Public

RECEIVED
B.L.M. AZ STATE OFFICE
2003 SEP -2 A 10:56
PHOENIX, ARIZONA

EXHIBIT A
 Notice of Annual Maintenance Fee Payment
 and Intent to Hold

<u>Claim Name</u>	<u>Book</u>	<u>Page</u>	<u>AMC No.</u>	<u>Section</u>	<u>Township</u>	<u>Range</u>
Gold Crown	159	400	76046	6	11 N	3 W
Copper Crown No. 1	147	155	76047	1	11 N	4 W
Copper Crown No. 2	147	156	76048	1	11 N	4 W
Copper Crown No. 3	147	157	76049	1	11 N	3 W
Copper Crown No. 4	151	331	76050	1	11 N	4 W
Copper Crown No. 5	151	332	76051	31	12 N	3 W
Copper Crown No. 6	151	333	76052	1	11 N	4 W
Copper Crown No. 7	151	334	76053	1	11 N	4 W
Copper Crown No. 8	151	335	76054	6	11 N	3 W
Copper Crown No. 9	55	111	76055	6	11 N	3 W
Copper Crown No. 10	7	186	76056	31	11 N	3 W
Copper Crown No. 12	55	112	76057	1	11 N	4 W
Copper Crown No. 13	560	929	76058	6	11 N	3 W
Copper Crown No. 14	63	204	76059	6	11 N	3 W
Copper Crown No. 15	64	179	76060	31	12 N	3 W
Copper Crown No. 16	64	180	76061	31	12 N	3 W
Copper Crown No. 17	64	181	76062	6	11 N	3 W
Copper Crown No. 18	68	385	76063	6	11 N	3 W
Copper Crown No. 19	68	386	76064	6	11 N	3 W
Copper Crown No. 20	68	387	76065	1	11 N	4 W
Copper Crown No. 21	68	388	76066	6	11 N	3 W
Copper Crown No. 22	68	389	76067	6	11 N	3 W
Copper Crown No. 23	68	390	76068	31	12 N	3 W
Copper Crown No. 24	68	391	76069	31	12 N	3 W
Copper Crown No. 25	68	392	76070	32	12 N	3 W
Copper Crown No. 26	68	393	76071	1	11 N	4 W
Copper Crown No. 27	83	74	76072	6	11 N	3 W
Copper Crown No. 28	73	402	76073	6	11 N	3 W
Copper Crown No. 29	73	403	76074	6	11 N	3 W
Copper Crown No. 30	73	404	76075	6	11 N	3 W
Copper Crown No. 31	73	405	76076	31	12 N	3 W
Copper Crown No. 32	83	75	76077	32	12 N	3 W
Copper Crown No. 33	112	374	76078	6	11 N	3 W
Copper Crown No. 34	112	375	76079	6	11 N	3 W
Copper Crown No. 35	112	376	76080	32	12 N	3 W
Copper Crown No. 36	560	930	76081	32	12 N	3 W
Copper Crown No. 37	560	931	76082	6	11 N	3 W
Copper Crown No. 38	560	932	76083	6	11 N	3 W
Copper Crown No. 39	560	933	76084	6	11 N	3 W
Copper Crown No. 40	560	934	76085	6	11 N	3 W
Copper Crown No. 41	560	935	76086	32	12 N	3 W
Copper Crown No. 42	560	936	76087	32	12 N	3 W
Copper Crown No. 43	560	937	76088	6	11 N	3 W
Copper Crown No. 44	560	938	76089	6	11 N	3 W
Copper Crown No. 45	560	939	76090	6	11 N	3 W
Copper Crown No. 46	560	940	76091	6	11 N	3 W
Copper Crown No. 47	560	941	76092	5	11 N	3 W
Copper Crown No. 48	560	942	76093	32	12 N	3 W
Copper Crown No. 49	560	943	76094	31	12 N	3 W
Copper Crown No. 50	560	944	76095	31	12 N	3 W
Copper Crown No. 51	560	945	76096	6	11 N	3 W
Amended	706	403	76096	6	11 N	3 W
Copper Crown No. 52	560	946	76097	31	12 N	3 W
Copper Crown No. 53	1484	185, 186	188442	1	11 N	4 W

RECEIVED
 B.L.M. AZ STATE OFFICE
 2003 SEP - 2 A 10: 56
 PHOENIX, ARIZONA

(53) (72)

United States Department of the Interior
Bureau of Land Management
 BUSINESS & SUPPORT SVCS DIV
 222 N CENTRAL AVE
 PHOENIX, AZ 85004 -2203
 Phone: (602) 417-9200

Receipt	
No:	743561

Transaction #: 773151
Date of Transaction: 09/02/2003
CUSTOMER: ARIMETCO, INC 7739 E BROADWAY, STE 352 TUCSON, AZ 85710

LINE #	QTY	DESCRIPTION	REMARKS	UNIT PRICE	TOTAL
1	1.00	LOCATABLE MINERALS / MINING CLAIMS-NOT NEW-UNADJUD, ONE AUTH NO. ONLY / MINING CLAIM MONEY RECEIVED (455) CASES: AMC76046/\$5300.00	MAIN 2004 (53)	- n/a -	5300.00
TOTAL:					\$5,300.00

PAYMENT INFORMATION			
1	AMOUNT:	\$5,300.00	POSTMARKED: N/A
	TYPE:	CHECK	RECEIVED: 09/02/2003
	CHECK NO:	8639	
	NAME:	ARIMETCO, INC 7739 E BROADWAY, STE 352 TUCSON AZ 85710	

REMARKS

This receipt was generated by the automated BLM Collections and Billing System and is a paper representation of a portion of the official electronic record contained therein.

LEAD FILE NUMBERS

AMC 75918, AMC 124258, AMC 124258

AMC NUMBER (S)	AMOUNT
75979-76009	3100 ⁰⁰
124258-124276	1900 ⁰⁰
124280-124285	600 ⁰⁰
TOTAL:	\$ 5600 ⁰⁰

AMC NUMBER (S)	AMOUNT
TOTAL:	\$

Notice of Annual Maintenance Fee Payment
And Intent to Hold

To: U.S. Department of the Interior
Bureau of Land Management
Arizona State Office
222 N. Central Avenue
Phoenix, Arizona 85004-2203
And
To Whom It May Concern:

56 @ \$100
\$5,600⁰⁰ (92)

STATE OF ARIZONA)
)ss
COUNTY OF YAVAPAI)

Re: Zonia and Mistake
Lois Mining Claims, et al

Notice is hereby given that the undersigned has paid the Department of the Interior, Bureau of Land Management certain annual rental fees established by the act of October 5, 1992, as provided in 43 CFR Subpart 3833, on non-exempt mining and millsite claims. The amount of the payment is \$5,600.00, which shall apply to the assessment year beginning September 1, 2003, and ending September 1, 2004.

Said payment was made for a total of 56 claims or millsites. The claims or millsites are further described by name and BLM assigned serial number on Exhibit A. The owner of the claims is Arimetco, Inc., a private Nevada corporation. The claims or sites are located in all or in part Yavapai County, Arizona.

The claims named on said Exhibit do not locate or otherwise hold rights to mine oil shale and were, therefore paid at the rental rate of \$100 per claim per assessment year.

Notice is further given that the listed unpatented claims are held and claimed by the owner(s) thereof for the valuable minerals contained therein, that the millsites are held and claimed by the owner thereof for the mining and milling purposes and that the owner intends to hold and continue the development of the claims.

9/12/03
RE

ENTERED INTO COMPUTER

RECEIVED
B.L.M. AZ STATE OFFICE
2003 SEP - 2 A 10:59
PHOENIX, ARIZONA
RECEIVED
AZ STATE OFF
2003 SEP - 2 A 10:
PHOENIX, ARIZONA

7
B

DATED this 27th day of August, 2003.

Harold R. Shipes


Agent, Harold R. Shipes, President
Arimetco, Inc.
8040 South Kolb Road
Tucson, AZ 85706

STATE OF ARIZONA)
)ss
COUNTY OF YAVAPAI)

Subscribed and sworn before me this 27th day of August, 2003, by

[Signature]

Notary Public



RECEIVED
B.L.M. AZ STATE OFFICE
2003 SEP - 2 A 10: 56
PHOENIX, ARIZONA

W

EXHIBIT A
Notice of Annual Maintenance Fee Payment
and Intent to Hold

The unpatented lode mining claims situated in the Walnut Grove Mining District, County of Yavapai, State of Arizona; the location notices of which are of record in the Office of the County Recorder, Prescott, Arizona and filed in the State Office of the Bureau of Land Management, Phoenix, Arizona are as follows:

<u>Claim Name</u>	<u>Book</u>	<u>Page</u>	<u>AMC No.</u>
Zonia No. 2	1358	591-592	124258
Zonia No. 5	1358	593-594	124259
Zonia No. 6	1358	595-596	124260
Zonia No. 7	1358	597-598	124261
Zonia No. 8	1358	599-600	124262
Zonia No. 9	1358	631-602	124263
Zonia No. 10	1358	643-604	124264
Zonia No. 11	1358	605-606	124265
Zonia No. 14	1358	607-608	124266
Zonia No. 15	1358	609-610	124267
Zonia No. 16	1358	611-612	124268
Zonia No. 17	1358	613-614	124269
Zonia No. 18	1358	617-616	124270
Zonia No. 19	1358	617-618	124271
Zonia No. 20	1358	619-620	124272
Zonia No. 21	1358	621-622	124273
Zonia No. 22	1358	623-624	124274
Zonia No. 23	1358	625-626	124275
Zonia No. 24	1358	627-628	124276
Copper Bar No. 2	1358	645-646	124285
Copper King No. 1	1358	635-636	124280
Copper King No. 3	1358	637-638	124281
Copper King No. 4	1358	639-640	124282
Scott No. 1	1358	641-642	124283
Scott No. 2	1358	643-644	124284
Mistake Fraction No. 1	761	114	75989
Mistake Fraction No. 2	761	115	75990
Mistake No. 1	761	114	75991
Mistake No. 2	761	117	75992
Mistake No. 3	761	117	75993
Mistake No. 4	761	119	75994
Mistake No. 5	761	120	75995
Mistake No. 6	761	121	75996

RECEIVED
B.L.M. AZ STATE OFFICE
2003 SEP - 2 A 10: 51
PHOENIX, ARIZONA

33

EXHIBIT A

Notice of Annual Maintenance Fee Payment
and Intent to Hold

<u>Claim Name</u>	<u>Book</u>	<u>Page</u>	<u>AMC No.</u>
Mistake No. 10	761	125	76000 -
Mistake No. 11	761	126	76001
Mistake No. 12	761	127	76002
Mistake No. 13	761	128	76003
Mistake No. 14	761	129	76004
Mistake No. 15	761	130	76005
Mistake No. 16	761	131	76006
Mistake No. 17	761	132	76007
Mistake No. 18	761	133	76008
Last Mistake	761	134	76009
Lois No. 1	464	551	75979
Lois No. 2	464	554	75980
Lois No. 3	464	555	75981
Lois No. 4	464	556	75982
Lois No. 5	464	555	75983
Lois No. 6	464	556	75984
Lois No. 17	464	557	75985
Lois No. 18	464	558	75986
Lois No. 19	464	559	75987
Lois No. 20	464	560	75988
Mistake No. 7	761	119	75997
Mistake No. 8	761	120	75998
Mistake No. 9	761	121	75999

PAGE 2 OF 2

23

FR
23

United States Department of the Interior
Bureau of Land Management
 BUSINESS & SUPPORT SVCS DIV
 222 N CENTRAL AVE
 PHOENIX, AZ 85004 -2203
 Phone: (602) 417-9200

Receipt	
No:	743568

Transaction #: 773156	
Date of Transaction: 09/02/2003	
CUSTOMER:	ARIMETCO, INC 7739 E BROADWAY, STE 352 TUCSON, AZ 85710

LINE #	QTY	DESCRIPTION	REMARKS	UNIT PRICE	TOTAL
1	1.00	LOCATABLE MINERALS / MINING CLAIMS-NOT NEW-UNADJUD, ONE AUTH NO. ONLY / MINING CLAIM MONEY RECEIVED (455) CASES: AMC124258/\$5600.00	MAIN 2004 (56)	- n/a -	5600.00
TOTAL:					\$5,600.00

PAYMENT INFORMATION			
1	AMOUNT:	\$5,600.00	POSTMARKED: N/A
	TYPE:	CHECK	RECEIVED: 09/02/2003
	CHECK NO:	8638	
	NAME:	ARIMETCO, INC 7739 E BROADWAY, STE 352 TUCSON AZ 85710	

REMARKS

This receipt was generated by the automated BLM Collections and Billing System and is a paper representation of a portion of the official electronic record contained therein.

Receipt No. 550949
Trans No. 575661

LEAD FILE #'S _____

AMC 75918, 188442

AMC Number	Code	Amount
<u>716046-716097</u>	<u>482</u>	<u>5200.00</u>
<u>188442</u>	<u>482</u>	<u>100.00</u>
TOTAL:	<u>482</u>	<u>\$3200.00</u>

AMC Number	Code	Amount
TOTAL:		\$

Date of Doc 8/28/02
Date of Rec't 8/28/02
Amount Rec'd 5,300.00
Amount Earned 5,300.00

Date Entered: 9/26/02 TK
Date Verified: 10/10/02 MKH
Sent to Accts: 10/10/02
Date Earned: _____

- 480 POL
- 481 NOI
- 482 MAINT
- 396 TRANS
- 635 AMEND

NOTES: Amc 76096 was counted twice. Claim has been amended. Claimant needs a refund.

When recorded, mail to

Western Range Services Inc.
12600 W. Mile Wide Rd
Marana, AZ 85653

The space above reserved for county recorders stamp

NOTICE OF INTENTION TO HOLD MINING AND MILL SITE CLAIMS

TO WHOM IT MAY CONCERN:

Western Range Services Inc Inc., 1430 E. Ft. Lowell, Suite 200, Tucson, AZ 85719, on behalf of Arimetco Inc., the owner of the unpatented mining and mill site claims located in the Walnut Grove Mining District, Yavapai County, Arizona described in Exhibit A attached hereto, hereby gives notice that the owner intends to hold the mining and mill site claims described in Exhibit A for the assessment year ending September 1, 2002.

Prior to recordation of this Notice, Arimetco Inc., has timely paid to the Arizona State Office, Bureau of Land Management the annual fee maintenance payments for the said assessment year pursuant to the provisions of 30 U.S.C. 28f.

DATED this 28 day of August, 2002.

By: Harrison Matson

H. Matson
Agent

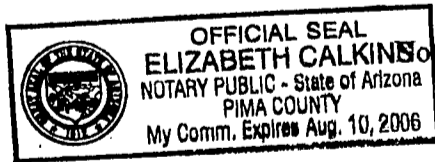
STATE OF ARIZONA)
)ss.
COUNTY OF PIMA)

The foregoing instrument was acknowledged before me this 28 day of August, 2002 by Harrison Matson.

Elizabeth Calkins

My Commission Expires:

8/10/06



The space below reserved for B.L.M. stamp

PHOENIX, ARIZONA
2002 AUG 28 P 2:35
RECEIVED
B.L.M. AZ STATE OFFICE

9/26/02JK
ENTERED INTO COMPUTER

EXHIBIT A
 Notice of Annual Maintenance Fee Payment
 and Intent to Hold

<u>Claim Name</u>	<u>Book</u>	<u>Page</u>	<u>AMC No.</u>	<u>Section</u>	<u>Township</u>	<u>Range</u>
Gold Crown	159	400	76046✓	6	11 N	3 W
Copper Crown No. 1	147	155	76047✓	1	11 N	4 W
Copper Crown No. 2	147	156	76048✓	1	11 N	4 W
Copper Crown No. 3	147	157	76049✓	1	11 N	3 W
Copper Crown No. 4	151	331	76050✓	1	11 N	4 W
Copper Crown No. 5	151	332	76051✓	31	12 N	3 W
Copper Crown No. 6	151	333	76052✓	1	11 N	4 W
Copper Crown No. 7	151	334	76053✓	1	11 N	4 W
Copper Crown No. 8	151	335	76054✓	6	11 N	3 W
Copper Crown No. 9	55	111	76055✓	6	11 N	3 W
Copper Crown No. 10	7	186	76056✓	31	11 N	3 W
Copper Crown No. 12	55	112	76057✓	1	11 N	4 W
Copper Crown No. 13	560	929	76058✓	6	11 N	3 W
Copper Crown No. 14	63	204	76059✓	6	11 N	3 W
Copper Crown No. 15	64	179	76060✓	31	12 N	3 W
Copper Crown No. 16	64	180	76061✓	31	12 N	3 W
Copper Crown No. 17	64	181	76062✓	6	11 N	3 W
Copper Crown No. 18	68	385	76063✓	6	11 N	3 W
Copper Crown No. 19	68	386	76064✓	6	11 N	3 W
Copper Crown No. 20	68	387	76065✓	1	11 N	4 W
Copper Crown No. 21	68	388	76066✓	6	11 N	3 W
Copper Crown No. 22	68	389	76067✓	6	11 N	3 W
Copper Crown No. 23	68	390	76068✓	31	12 N	3 W
Copper Crown No. 24	68	391	76069✓	31	12 N	3 W
Copper Crown No. 25	68	392	76070✓	32	12 N	3 W
Copper Crown No. 26	68	393	76071✓	1	11 N	4 W
Copper Crown No. 27	83	74	76072✓	6	11 N	3 W
Copper Crown No. 28	73	402	76073✓	6	11 N	3 W
Copper Crown No. 29	73	403	76074✓	6	11 N	3 W
Copper Crown No. 30	73	404	76075✓	6	11 N	3 W
Copper Crown No. 31	73	405	76076✓	31	12 N	3 W
Copper Crown No. 32	83	75	76077✓	32	12 N	3 W
Copper Crown No. 33	112	374	76078✓	6	11 N	3 W
Copper Crown No. 34	112	375	76079✓	6	11 N	3 W
Copper Crown No. 35	112	376	76080✓	32	12 N	3 W
Copper Crown No. 36	560	930	76081✓	32	12 N	3 W
Copper Crown No. 37	560	931	76082✓	6	11 N	3 W
Copper Crown No. 38	560	932	76083✓	6	11 N	3 W
Copper Crown No. 39	560	933	76084✓	6	11 N	3 W
Copper Crown No. 40	560	934	76085✓	6	11 N	3 W
Copper Crown No. 41	560	935	76086✓	32	12 N	3 W
Copper Crown No. 42	560	936	76087✓	32	12 N	3 W
Copper Crown No. 43	560	937	76088✓	6	11 N	3 W
Copper Crown No. 44	560	938	76089✓	6	11 N	3 W
Copper Crown No. 45	560	939	76090✓	6	11 N	3 W
Copper Crown No. 46	560	940	76091✓	6	11 N	3 W
Copper Crown No. 47	560	941	76092✓	5	11 N	3 W
Copper Crown No. 48	560	942	76093✓	32	12 N	3 W
Copper Crown No. 49	560	943	76094✓	31	12 N	3 W
Copper Crown No. 50	560	944	76095✓	31	12 N	3 W
Copper Crown No. 51	560	945	76096✓	6	11 N	3 W
Amended	706	403	76096✓	6	11 N	3 W
Copper Crown No. 52	560	946	76097✓	31	12 N	3 W
Copper Crown No. 53	1484	185, 186	188442	1	11 N	4 W

PHOENIX, ARIZONA
 2002 AUG 28 P 2:35
 RECEIVED
 B.L.M. AZ STATE OFFICE

United States Department of the Interior
Bureau of Land Management
 BUSINESS & SUPPORT SVCS DIV
 222 N CENTRAL AVE
 PHOENIX, AZ 85004 -2203
 Phone: (602) 417-9200

Receipt

No:

550949

Transaction #: 575661**Date of Transaction:** 08/28/2002

CUSTOMER: WESTERN RANGE SERVICES INC
 12600 W MILE WIDE RD
 MARANA, AZ 85653

LINE #	QTY	DESCRIPTION	REMARKS	UNIT PRICE	TOTAL
1	1.00	LOCATABLE MINERALS / MINING CLAIMS-NOT NEW-UNADJUD, ONE AUTH NO. ONLY / MINING CLAIM MONEY RECEIVED (455) CASES: AMC76046/\$5300.00	MAINT 2003 (53)	- n/a -	5300.00
TOTAL:					\$5,300.00

PAYMENT INFORMATION

1	AMOUNT:	\$5,300.00	POSTMARKED:	N/A
	TYPE:	CHECK	RECEIVED:	08/28/2002
	CHECK NO:	0008572		
	NAME:	ARIMETCO INC 7739 E BROADWAY STE 352 TUCSON AZ 85710		

REMARKS

This receipt was generated by the automated BLM Collections and Billing System and is a paper representation of a portion of the official electronic record contained therein.

Receipt No. 550908

LEAD FILE #'S _____

Trans No. 575619

75918

AMC Number	Code	Amount
76098	482	100
76104-76108		500
76114-76117		400
76130-76133		400
76137-76139		300
76141-76142		200
76154-76155	2	200
TOTAL:		\$ 2,100

AMC Number	Code	Amount
TOTAL:		\$

Date of Doc 8/28/02

Date Entered: 9/26/02 AB

Date of Rec't " "

Date Verified: " "

Amount Rec'd 2,100

Sent to Accts: " "

Amount Earned 2,100

Date Earned: _____

- 480 POL
- 481 NOI
- 482 MAINT
- 396 TRANS
- 635 AMEND

NOTES:

#550908
LK# 0008569

When recorded, mail to

Western Range Services Inc.
12600 W. Mile Wide Rd
Marana, AZ 85653

The space above reserved for county recorders stamp

NOTICE OF INTENTION TO HOLD MINING AND MILL SITE CLAIMS

TO WHOM IT MAY CONCERN:

Western Range Services Inc Inc., 1430 E. Ft. Lowell, Suite 200, Tucson, AZ 85719, on behalf of Arimetco Inc., the owner of the unpatented mining and mill site claims located in the Walnut Grove Mining District, Yavapai County, Arizona described in Exhibit A attached hereto, hereby gives notice that the owner intends to hold the mining and mill site claims described in Exhibit A for the assessment year ending September 1, 2002.

Prior to recordation of this Notice, Arimetco Inc., has timely paid to the Arizona State Office, Bureau of Land Management the annual fee maintenance payments for the said assessment year pursuant to the provisions of 30 U.S.C. 28f.

DATED this 20th day of August, 2002.

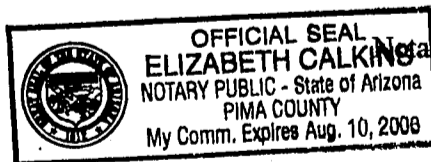
By: Harrison Matson

H. Matson
Agent

STATE OF ARIZONA)
)ss.
COUNTY OF PIMA)

The foregoing instrument was acknowledged before me this 28 day of August, 2002 by Harrison Matson.

My Commission Expires:
8/10/06



Elizabeth Calkins
Notary Public

The space below reserved for the U.S. Recorder

PHOENIX, ARIZONA
2002 AUG 28 P 2:20
RECEIVED
B.L.M. AZ STATE OFFICE

ENTERED INTO COMPUTER
9/26/02 QB

EXHIBIT A
Notice of Annual Maintenance Fee Payment
and Intent to Hold

The unpatented lode mining claims situated in the Walnut Grove Mining District, County of Yavapai, State of Arizona; the location notices of which are of record in the Office of the County Recorder, Prescott, Arizona and filed in the State Office of the Bureau of Land Management, Phoenix, Arizona are as follows:

<u>Claim Name</u>	<u>Book</u>	<u>Page</u>	<u>AMC No.</u>
Zonia MS No. 1 Amended	1294	748	A MC 76098
Zonia MS No. 7 Amended	1294	756	A MC 76104
Zonia MS No. 8 Amended	1294	757	A MC 76105
Zonia MS No. 9 Amended	1294	758	A MC 76106
Zonia MS No. 10 Amended	1294	759	A MC 76107
Zonia MS No. 11 Amended	1294	759	A MC 76108
Zonia MS No. 17 Amended	1294	767	A MC 76114
Zonia MS No. 18 Amended	1294	767	A MC 76115
Zonia MS No. 19 Amended	1294	768	A MC 76116
Zonia MS No. 20 Amended	1294	769	A MC 76117
Zonia MS No. 33 Amended	1294	783	A MC 76130
Zonia MS No. 34 Amended	1294	784	A MC 76131
Zonia MS No. 35 Amended	1294	785	A MC 76132
Zonia MS No. 36 Amended	1294	786	A MC 76133
Zonia MS No. 40	1294	790	A MC 76137
Zonia MS No. 41	1294	791	A MC 76138
Zonia MS No. 42	1294	792	A MC 76139
Zonia MS No. 44	1294	794	A MC 76141
Zonia MS No. 45	1294	795	A MC 76142
Zonia MS No. 57	1294	840	A MC 76154
Zonia MS No. 58	1294	808	A MC 76155

PHOENIX, ARIZONA

2002 AUG 28 P 2: 20

RECEIVED
 B.L.M. AZ STATE OFFICE

ENTERED INTO COMPUTER

9/26/02 ab

21
 AMC

United States Department of the Interior
Bureau of Land Management
 BUSINESS & SUPPORT SVCS DIV
 222 N CENTRAL AVE
 PHOENIX, AZ 85004 -2203
 Phone: (602) 417-9200

Receipt	
No:	550908

Transaction #: 575619	
Date of Transaction: 08/28/2002	
CUSTOMER:	WESTERN RANGE SERVICES INC 12600 W MILE WIDE RD MARANA,AZ 85653

LINE #	QTY	DESCRIPTION	REMARKS	UNIT PRICE	TOTAL
1	1.00	LOCATABLE MINERALS / MINING CLAIMS-NOT NEW-UNADJUD,ONE AUTH NO. ONLY / MINING CLAIM MONEY RECEIVED (455) CASES: AMC76098/\$2100.00	MAINT 2003 (21)	- n/a -	2100.00
TOTAL:					\$2,100.00

PAYMENT INFORMATION			
1	AMOUNT:	\$2,100.00	POSTMARKED: N/A
	TYPE:	CHECK	RECEIVED: 08/28/2002
	CHECK NO:	0008569	
	NAME:	ARIMETCO INC 7739 E BROADWAY STE 352 TUCSON AZ 85710	

REMARKS

This receipt was generated by the automated BLM Collections and Billing System and is a paper representation of a portion of the official electronic record contained therein.

Receipt No. 357505

LEAD FILE #'S _____

Trans No. 375925

75918

of Claims
↓

AMC Number	Code	Amount
76098	482	100
5 76104-76108		500
4 76114-76117		400
4 76130-76133		400
3 76137-76139		300
2 76141-76142		200
2 76154-76155		200
TOTAL:	21	\$2100

AMC Number	Code	Amount
TOTAL:		\$

Date of Doc 8/15/01

Date Entered: 10/24/01 aj

Date of Rec't _____

Date Verified: IG

Amount Rec'd 2100

Sent to Accts: _____

Amount Earned _____

Date Earned: _____

- 480 POL
- 481 NOI
- 482 MAINT
- 396 TRANS
- 635 AMEND

NOTES:

When recorded, mail to

Equatorial Zonia Inc.
1430 E. Ft. Lowell Suite 200
Tucson, AZ 85719

This space reserved for county recorders stamp

NOTICE OF INTENTION TO HOLD MINING AND MILL SITE CLAIMS

TO WHOM IT MAY CONCERN:

Equatorial Zonia Inc., 1430 E. Ft. Lowell, Suite 200, Tucson, AZ 85719, on behalf of the owner(s) of the unpatented mining and mill site claims located in the Walnut Grove Mining District, Yavapai County, Arizona described in Exhibit A attached hereto, hereby gives notice that the owner(s) intend to hold the mining and mill site claims described in Exhibit A for the assessment year ending September 1, 2002.

Prior to recordation of this Notice, Equatorial Zonia, Inc. has timely paid to the Arizona State Office, Bureau of Land Management the annual fee maintenance payments for the said assessment year pursuant to the provisions of 30 U.S.C. 28f.

DATED this 14 day of August, 2001.

EQUATORIAL ZONIA, INC


By: H. Matson

H. Matson
Agent

STATE OF ARIZONA)
)ss.
COUNTY OF YAVAPAI)

The foregoing instrument was acknowledged before me this 14th day of August, 2001 by H. Matson, Agent on behalf of the corporation.

Deborah K. Hrebly
Notary Public



RECEIVED
BLM AZ STATE OFFICE
2001 AUG 15 A 10:57
PHOENIX, ARIZONA

This space reserved for BLM stamp

EXHIBIT A
 Notice of Annual Maintenance Fee Payment
 and Intent to Hold

The unpatented lode mining claims situated in the Walnut Grove Mining District, County of Yavapai, State of Arizona; the location notices of which are of record in the Office of the County Recorder, Prescott, Arizona and filed in the State Office of the Bureau of Land Management, Phoenix, Arizona are as follows:

<u>Claim Name</u>	<u>Book</u>	<u>Page</u>	<u>AMC No.</u>
Zonia MS No. 1 Amended	1294	748	A MC 76098
Zonia MS No. 7 Amended	1294	756	A MC 76104
Zonia MS No. 8 Amended	1294	757	A MC 76105
Zonia MS No. 9 Amended	1294	758	A MC 76106
Zonia MS No. 10 Amended	1294	759	A MC 76107
Zonia MS No. 11 Amended	1294	759	A MC 76108
Zonia MS No. 17 Amended	1294	767	A MC 76114
Zonia MS No. 18 Amended	1294	767	A MC 76115
Zonia MS No. 19 Amended	1294	768	A MC 76116
Zonia MS No. 20 Amended	1294	769	A MC 76117
Zonia MS No. 33 Amended	1294	783	A MC 76130
Zonia MS No. 34 Amended	1294	784	A MC 76131
Zonia MS No. 35 Amended	1294	785	A MC 76132
Zonia MS No. 36 Amended	1294	786	A MC 76133
Zonia MS No. 40	1294	790	A MC 76137
Zonia MS No. 41	1294	791	A MC 76138
Zonia MS No. 42	1294	792	A MC 76139
Zonia MS No. 44	1294	794	A MC 76141
Zonia MS No. 45	1294	795	A MC 76142
Zonia MS No. 57	1294	840	A MC 76154
Zonia MS No. 58	1294	808	A MC 76155

RECEIVED
 BLM, AZ STATE OFFICE
 2001 AUG 15 A 10: 57
 PHOENIX, ARIZONA

21 KC

**United States Department of the Interior
Bureau of Land Management**
BUSINESS & SUPPORT SVCS DIV
222 N CENTRAL AVE
PHOENIX, AZ 85004 -2203
Phone: (602) 417-9200

Receipt	
No:	357505

Transaction #: 375925
Date of Transaction: 08/15/2001

CUSTOMER: EQUATORIAL ZONIA INC
1430 E FT. LOWELL #200
TUCSON, AZ 85719

LINE #	QTY	COMMODITY / SUBJECT / ACTION / PRODUCT	REMARKS	UNIT PRICE	TOTAL
1	1.00	LOCATABLE MINERALS / MINING CLAIMS-NOT NEW-UNADJUD, ONE AUTH NO. ONLY / MINING CLAIM MONEY RECEIVED (455)	MAINT 2002 (21)	- n/a -	\$2,100.00
TOTAL:					\$2,100.00

PAYMENT INFORMATION			
1	AMOUNT:	\$2,100.00	POSTMARKED: N/A
	TYPE:	CHECK	RECEIVED: 08/15/2001
	CHECK NO:	002320	
	NAME:	EQUATORIAL ZONIA INC 1430 E FT. LOWELL #200 TUCSON AZ 85719	

REMARKS

520-327-6171

CASE SERIAL NUMBER INFORMATION		
TRNS #	LINE #	CASES
375925	1	AMC76098/\$2100.00

This receipt was generated by the automated BLM Collections and Billings System and is a paper representation of a portion of the official electronic record contained therein.

ENTERED INTO COMPUTER
10/24/01 aj

Receipt No. 357584

LEAD FILE #'S _____

Trans No. 376005

Amc 75918 ; Amc 188442

AMC Number	Code	Amount
76046-76097	482	\$5200 ⁰⁰
188442	482	\$ 100 ⁰⁰
TOTAL:		\$5300 ⁰⁰

AMC Number	Code	Amount
TOTAL:		\$

Date of Doc 08/15/2001

Date Entered: 10/19/2001

Date of Rec't 8/15/2001

Date Verified: _____

Amount Rec'd \$5300.00

Sent to Accts: _____

Amount Earned \$5300.00

Date Earned: _____

- 480 POL
- 481 NOI
- 482 MAINT
- 396 TRANS
- 635 AMEND

NOTES:

When recorded, mail to

Equatorial Zonia Inc.
1430 E. Ft. Lowell Suite 200
Tucson, AZ 85719

This space reserved for county recorders stamp

NOTICE OF INTENTION TO HOLD MINING AND MILL SITE CLAIMS

TO WHOM IT MAY CONCERN:

Equatorial Zonia Inc., 1430 E. Ft. Lowell, Suite 200, Tucson, AZ 85719, on behalf of the owner(s) of the unpatented mining and mill site claims located in the Walnut Grove Mining District, Yavapai County, Arizona described in Exhibit A attached hereto, hereby gives notice that the owner(s) intend to hold the mining and mill site claims described in Exhibit A for the assessment year ending September 1, 2002.

Prior to recordation of this Notice, Equatorial Zonia, Inc. has timely paid to the Arizona State Office, Bureau of Land Management the annual fee maintenance payments for the said assessment year pursuant to the provisions of 30 U.S.C. 28f.

DATED this 14th day of August, 2001.

EQUATORIAL ZONIA, INC

By: H. Matson


H. Matson
Agent

STATE OF ARIZONA)
)ss.
COUNTY OF YAVAPAI)

The foregoing instrument was acknowledged before me this 14th day of August, 2001 by H. Matson, Agent on behalf of the corporation.

Deborah K. Hally
Notary Public

My Commission Expires:



This space reserved for BLM stamp

PHOENIX, ARIZONA

2001 AUG 15 A 10:56

RECEIVED
BLM, AZ STATE OFFICE

ENTERED IN COMPUTER
RE 10/19/2001

EXHIBIT A
 Notice of Annual Maintenance Fee Payment
 and Intent to Hold

<u>Claim Name</u>	<u>Book</u>	<u>Page</u>	<u>AMC No.</u>	<u>Section</u>	<u>Township</u>	<u>Range</u>
Gold Crown	159	400	76046	6	11 N	3 W
Copper Crown No. 1	147	155	76047	1	11 N	4 W
Copper Crown No. 2	147	156	76048	1	11 N	4 W
Copper Crown No. 3	147	157	76049	1	11 N	3 W
Copper Crown No. 4	151	331	76050	1	11 N	4 W
Copper Crown No. 5	151	332	76051	31	12 N	3 W
Copper Crown No. 6	151	333	76052	1	11 N	4 W
Copper Crown No. 7	151	334	76053	1	11 N	4 W
Copper Crown No. 8	151	335	76054	6	11 N	3 W
Copper Crown No. 9	55	111	76055	6	11 N	3 W
Copper Crown No. 10	7	186	76056	31	11 N	3 W
Copper Crown No. 12	55	112	76057	1	11 N	4 W
Copper Crown No. 13	560	929	76058	6	11 N	3 W
Copper Crown No. 14	63	204	76059	6	11 N	3 W
Copper Crown No. 15	64	179	76060	31	12 N	3 W
Copper Crown No. 16	64	180	76061	31	12 N	3 W
Copper Crown No. 17	64	181	76062	6	11 N	3 W
Copper Crown No. 18	68	385	76063	6	11 N	3 W
Copper Crown No. 19	68	386	76064	6	11 N	3 W
Copper Crown No. 20	68	387	76065	1	11 N	4 W
Copper Crown No. 21	68	388	76066	6	11 N	3 W
Copper Crown No. 22	68	389	76067	6	11 N	3 W
Copper Crown No. 23	68	390	76068	31	12 N	3 W
Copper Crown No. 24	68	391	76069	31	12 N	3 W
Copper Crown No. 25	68	392	76070	32	12 N	3 W
Copper Crown No. 26	68	393	76071	1	11 N	4 W
Copper Crown No. 27	83	74	76072	6	11 N	3 W
Copper Crown No. 28	73	402	76073	6	11 N	3 W
Copper Crown No. 29	73	403	76074	6	11 N	3 W
Copper Crown No. 30	73	404	76075	6	11 N	3 W
Copper Crown No. 31	73	405	76076	31	12 N	3 W
Copper Crown No. 32	83	75	76077	32	12 N	3 W
Copper Crown No. 33	112	374	76078	6	11 N	3 W
Copper Crown No. 34	112	375	76079	6	11 N	3 W
Copper Crown No. 35	112	376	76080	32	12 N	3 W
Copper Crown No. 36	560	930	76081	32	12 N	3 W
Copper Crown No. 37	560	931	76082	6	11 N	3 W
Copper Crown No. 38	560	932	76083	6	11 N	3 W
Copper Crown No. 39	560	933	76084	6	11 N	3 W
Copper Crown No. 40	560	934	76085	6	11 N	3 W
Copper Crown No. 41	560	935	76086	32	12 N	3 W
Copper Crown No. 42	560	936	76087	32	12 N	3 W
Copper Crown No. 43	560	937	76088	6	11 N	3 W
Copper Crown No. 44	560	938	76089	6	11 N	3 W
Copper Crown No. 45	560	939	76090	6	11 N	3 W
Copper Crown No. 46	560	940	76091	6	11 N	3 W
Copper Crown No. 47	560	941	76092	5	11 N	3 W
Copper Crown No. 48	560	942	76093	32	12 N	3 W
Copper Crown No. 49	560	943	76094	31	12 N	3 W
Copper Crown No. 50	560	944	76095	31	12 N	3 W
Copper Crown No. 51	560	945	76096	6	11 N	3 W
Amended	706	403	76096	6	11 N	3 W
Copper Crown No. 52	560	946	76097	31	12 N	3 W
Copper Crown No. 53	1484	185, 186	188442	1	11 N	4 W

PHOENIX, ARIZONA

2001 AUG 15 A 10:56

RECEIVED
STATE OFFICE

53

ENTERED IN COMPUTER
RE 10/19/2001

**United States Department of the Interior
Bureau of Land Management**
BUSINESS & SUPPORT SVCS DIV
222 N CENTRAL AVE
PHOENIX, AZ 85004 -2203
Phone: (602) 417-9200

Receipt	
No:	357584

Transaction #: 376005					
Date of Transaction: 08/15/2001					
CUSTOMER:		EQUATORIAL ZONIA INC 1430 E FT. LOWELL #200 TUCSON, AZ 85719			
LINE #	QTY	COMMODITY / SUBJECT / ACTION / PRODUCT	REMARKS	UNIT PRICE	TOTAL
1	1.00	LOCATABLE MINERALS / MINING CLAIMS-NOT NEW-UNADJUD, ONE AUTH NO. ONLY / MINING CLAIM MONEY RECEIVED (455)	MAINT 2002 (53)	- n/a -	\$5,300.00
TOTAL:					\$5,300.00

PAYMENT INFORMATION			
1	AMOUNT:	\$5,300.00	POSTMARKED: N/A
	TYPE:	CHECK	RECEIVED: 08/15/2001
	CHECK NO:	002317	
	NAME:	EQUATORIAL ZONIA INC 1430 E FT. LOWELL #200 TUCSON AZ 85719	

REMARKS
520-327-6171

CASE SERIAL NUMBER INFORMATION		
TRNS #	LINE #	CASES
376005	1	AMC76046/\$5300.00

This receipt was generated by the automated BLM Collections and Billings System and is a paper representation of a portion of the official electronic record contained therein.

Receipt No. 357521

LEAD FILE #'S _____

Trans No. 375942

124258, 75918,

AMC Number	Code	Amount
124258 - 124274	482	1900
124280 - 124285	/	600
75989 - 75996	/	800
76000 - 76009	/	1000
75979 - 75988	/	1000
75997 - 75999	/ ✓	300
TOTAL:	482	5600

AMC Number	Code	Amount
TOTAL:		5

Date of Doc 8/15/01

Date Entered: 10/25/01 aj'

Date of Rec't _____

Date Verified: _____

Amount Rec'd 5600

Sent to Accts: _____

Amount Earned _____

Date Earned: _____

- 480 POL
- 481 NOI
- 482 MAINT
- 396 TRANS
- 635 AMEND

NOTES:

When recorded, mail to

Equatorial Zonia Inc.
1430 E. Ft. Lowell Suite 200
Tucson, AZ 85719

This space reserved for county recorders stamp

NOTICE OF INTENTION TO HOLD MINING AND MILL SITE CLAIMS

TO WHOM IT MAY CONCERN:

Equatorial Zonia Inc., 1430 E. Ft. Lowell, Suite 200, Tucson, AZ 85719, on behalf of the owner(s) of the unpatented mining and mill site claims located in the Walnut Grove Mining District, Yavapai County, Arizona described in Exhibit A attached hereto, hereby gives notice that the owner(s) intend to hold the mining and mill site claims described in Exhibit A for the assessment year ending September 1, 2002.

Prior to recordation of this Notice, Equatorial Zonia, Inc. has timely paid to the Arizona State Office, Bureau of Land Management the annual fee maintenance payments for the said assessment year pursuant to the provisions of 30 U.S.C. 28f.

DATED this 14 day of August, 2001.

EQUATORIAL ZONIA, INC

By: Hann Matson


H. Matson
Agent

STATE OF ARIZONA)
)ss.
COUNTY OF YAVAPAI)

The foregoing instrument was acknowledged before me this 14th day of August, 2001 by H. Matson, Agent on behalf of the corporation.

Deborah K. Hrebly
Notary Public

My Commission Expires:



This space reserved for BLM stamp

RECEIVED
BLM STATE OFFICE
2001 AUG 15 A 10: 56
PHOENIX, ARIZONA

3

EXHIBIT A
Notice of Annual Maintenance Fee Payment
and Intent to Hold

The unpatented lode mining claims situated in the Walnut Grove Mining District, County of Yavapai, State of Arizona; the location notices of which are of record in the Office of the County Recorder, Prescott, Arizona and filed in the State Office of the Bureau of Land Management, Phoenix, Arizona are as follows:

<u>Claim Name</u>	<u>Book</u>	<u>Page</u>	<u>AMC No.</u>
Zonia No. 2	1358	591-592	124258
Zonia No. 5	1358	593-594	124259
Zonia No. 6	1358	595-596	124260
Zonia No. 7	1358	597-598	124261
Zonia No. 8	1358	599-600	124262
Zonia No. 9	1358	631-602	124263
Zonia No. 10	1358	643-604	124264
Zonia No. 11	1358	605-606	124265
Zonia No. 14	1358	607-608	124266
Zonia No. 15	1358	609-610	124267
Zonia No. 16	1358	611-612	124268
Zonia No. 17	1358	613-614	124269
Zonia No. 18	1358	617-616	124270
Zonia No. 19	1358	617-618	124271
Zonia No. 20	1358	619-620	124272
Zonia No. 21	1358	621-622	124273
Zonia No. 22	1358	623-624	124274
Zonia No. 23	1358	625-626	124275
Zonia No. 24	1358	627-628	124276
Copper Bar No. 2	1358	645-646	124285
Copper King No. 1	1358	635-636	124280
Copper King No. 3	1358	637-638	124281
Copper King No. 4	1358	639-640	124282
Scott No. 1	1358	641-642	124283
Scott No. 2	1358	643-644	124284
Mistake Fraction No. 1	761	114	75989
Mistake Fraction No. 2	761	115	75990
Mistake No. 1	761	114	75991
Mistake No. 2	761	117	75992
Mistake No. 3	761	117	75993
Mistake No. 4	761	119	75994
Mistake No. 5	761	120	75995
Mistake No. 6	761	121	75996

RECEIVED
 BLM, AZ STATE OFFICE
 2001 AUG 1 10 55
 PHOENIX, ARIZONA

EXHIBIT A

Notice of Annual Maintenance Fee Payment
and Intent to Hold

<u>Claim Name</u>	<u>Book</u>	<u>Page</u>	<u>AMC No.</u>
Mistake No. 10	761	125	76000
Mistake No. 11	761	126	76001
Mistake No. 12	761	127	76002
Mistake No. 13	761	128	76003
Mistake No. 14	761	129	76004
Mistake No. 15	761	130	76005
Mistake No. 16	761	131	76006
Mistake No. 17	761	132	76007
Mistake No. 18	761	133	76008
Last Mistake	761	134	76009
Lois No. 1	464	551	75979
Lois No. 2	464	554	75980
Lois No. 3	464	555	75981
Lois No. 4	464	556	75982
Lois No. 5	464	555	75983
Lois No. 6	464	556	75984
Lois No. 17	464	557	75985
Lois No. 18	464	558	75986
Lois No. 19	464	559	75987
Lois No. 20	464	560	75988
Mistake No. 7	761	119	75997
Mistake No. 8	761	120	75998
Mistake No. 9	761	121	75999

PAGE 2 OF 2

PHOENIX, ARIZONA

2001 AUG 15 A 10:56

RECEIVED
BLM AZ STATE OFFICE

**United States Department of the Interior
Bureau of Land Management**
BUSINESS & SUPPORT SVCS DIV
222 N CENTRAL AVE
PHOENIX, AZ 85004 -2203
Phone: (602) 417-9200

Receipt	
No:	357521

Transaction #: 375942
Date of Transaction: 08/15/2001

CUSTOMER:	EQUATORIAL ZONIA INC 1430 E FT. LOWELL #200 TUCSON, AZ 85719
------------------	--

LINE #	QTY	COMMODITY / SUBJECT / ACTION / PRODUCT	REMARKS	UNIT PRICE	TOTAL
1	1.00	LOCATABLE MINERALS / MINING CLAIMS-NOT NEW-UNADJUD, ONE AUTH NO. ONLY / MINING CLAIM MONEY RECEIVED (455)	MAINT 2002 (56)	- n/a -	\$5,600.00
TOTAL:					\$5,600.00

PAYMENT INFORMATION			
1	AMOUNT:	\$5,600.00	POSTMARKED: N/A
	TYPE:	CHECK	RECEIVED: 08/15/2001
	CHECK NO:	002319	
	NAME:	EQUATORIAL ZONIA INC 1430 E FT. LOWELL #200 TUCSON AZ 85719	

REMARKS
520-327-6171

CASE SERIAL NUMBER INFORMATION		
TRNS #	LINE #	CASES
375942	1	AMC124258/\$5600.00

This receipt was generated by the automated BLM Collections and Billings System and is a paper representation of a portion of the official electronic record contained therein.

ENTERED INTO COMPUTER

10/25/01 aj

Receipt #: 174185

Lead #: 75918, 124258

Amount Received: 5,600⁰⁰

Date: 8/22/00


Transaction #: 187389


AMC #	Code	\$\$\$\$
75979-76009		3100
124258-124276		1900
124280-124285		600

AMC #	Code	\$\$\$\$

Total: 5600

- 480---POL-----\$5
- 481---NOI-----\$5
- 482---Maint.---\$100
- 396---Trf.-----\$5
- 635---Amd.-----\$5
- 379---Refund

Entered:  AUG 25 2000
Date

Verified:  9-20-00
Date

Sent to Accounts: 9-20-00
Date

Earned by Accounts: _____
Date

When recorded, mail to

Equatorial Zonia Inc.
1430 E. Ft. Lowell Suite 200
Tucson, AZ 85719

The space above reserved for county recorders stamp

NOTICE OF INTENTION TO HOLD MINING AND MILL SITE CLAIMS

TO WHOM IT MAY CONCERN:

Equatorial Zonia Inc., 1430 E. Ft. Lowell, Suite 200, Tucson, AZ 85719, on behalf of the owner(s) of the unpatented mining and mill site claims located in the Walnut Grove Mining District, Yavapai County, Arizona described in Exhibit A attached hereto, hereby gives notice that the owner(s) intend to hold the mining and mill site claims described in Exhibit A for the assessment year ending September 1, 2001.

Prior to recordation of this Notice, Equatorial Zonia, Inc. has timely paid to the Arizona State Office, Bureau of Land Management the annual fee maintenance payments for the said assessment year pursuant to the provisions of 30 U.S.C. 28f.

DATED this 21st day of August, 2000.

EQUATORIAL ZONIA, INC

By: Hamm Matson


H. Matson
Agent

STATE OF ARIZONA)
)ss.
COUNTY OF YAVAPAI)

The foregoing instrument was acknowledged before me this 21st day of August, 2000 by H. Matson, the Technical Manager Equatorial Zonia, Inc., a Delaware corporation, on behalf of the corporation.

Deborah K. Hrebly
Notary Public

My Commission Expires:



The space below reserved for BLM stamp

2000 AUG 22 P 3:44

RECEIVED
BLM AZ STATE OFFICE

EXHIBIT A
 Notice of Annual Maintenance Fee Payment
 and Intent to Hold

The unpatented lode mining claims situated in the Walnut Grove Mining District, County of Yavapai, State of Arizona; the location notices of which are of record in the Office of the County Recorder, Prescott, Arizona and filed in the State Office of the Bureau of Land Management, Phoenix, Arizona are as follows:

<u>Claim Name</u>	<u>Book</u>	<u>Page</u>	<u>AMC No.</u>
Zonia No. 2	1358	591-592	124258
Zonia No. 5	1358	593-594	124259
Zonia No. 6	1358	595-596	124260
Zonia No. 7	1358	597-598	124261
Zonia No. 8	1358	599-600	124262
Zonia No. 9	1358	631-602	124263
Zonia No. 10	1358	643-604	124264
Zonia No. 11	1358	605-606	124265
Zonia No. 14	1358	607-608	124266
Zonia No. 15	1358	609-610	124267
Zonia No. 16	1358	611-612	124268
Zonia No. 17	1358	613-614	124269
Zonia No. 18	1358	617-616	124270
Zonia No. 19	1358	617-618	124271
Zonia No. 20	1358	619-620	124272
Zonia No. 21	1358	621-622	124273
Zonia No. 22	1358	623-624	124274
Zonia No. 23	1358	625-626	124275
Zonia No. 24	1358	627-628	124276
Copper Bar No. 2	1358	645-646	124285
Copper King No. 1	1358	635-636	124280
Copper King No. 3	1358	637-638	124281
Copper King No. 4	1358	639-640	124282
Scott No. 1	1358	641-642	124283
Scott No. 2	1358	643-644	124284
Mistake Fraction No. 1	761	114	75989
Mistake Fraction No. 2	761	115	75990
Mistake No. 1	761	114	75991
Mistake No. 2	761	117	75992
Mistake No. 3	761	117	75993
Mistake No. 4	761	119	75994
Mistake No. 5	761	120	75995
Mistake No. 6	761	121	75996

2000 AUG 22 P 3:45

PAGE 1 OF 2

RECEIVED
 B.L.M. STATE OFFICE

ENTERED INTO COMPUTER

AUG 25 2000

VERIFIED

Handwritten signature/initials

33
 mg

EXHIBIT A

Notice of Annual Maintenance Fee Payment
and Intent to Hold

<u>Claim Name</u>	<u>Book</u>	<u>Page</u>	<u>AMC No.</u>
Mistake No. 10	761	125	76000
Mistake No. 11	761	126	76001
Mistake No. 12	761	127	76002
Mistake No. 13	761	128	76003
Mistake No. 14	761	129	76004
Mistake No. 15	761	130	76005
Mistake No. 16	761	131	76006
Mistake No. 17	761	132	76007
Mistake No. 18	761	133	76008
Last Mistake	761	134	76009
Lois No. 1	464	551	75979
Lois No. 2	464	554	75980
Lois No. 3	464	555	75981
Lois No. 4	464	556	75982
Lois No. 5	464	555	75983
Lois No. 6	464	556	75984
Lois No. 17	464	557	75985
Lois No. 18	464	558	75986
Lois No. 19	464	559	75987
Lois No. 20	464	560	75988
Mistake No. 7	761	119	75997
Mistake No. 8	761	120	75998
Mistake No. 9	761	121	75999

PAGE 2 OF 2

(23)

Total 56

mg

56 X \$100 = \$5,600.00

PHOENIX, ARIZONA

2000 AUG 22 P 3:45

RECEIVED
BLM, AZ STATE OFFICE

ENTERED INTO COMPUTER

[Signature]
AUG 25 2000

VERIFIED

[Signature] 9-20-00

**United States Department of the Interior
Bureau of Land Management**
BUSINESS & SUPPORT SVCS DIV
222 N CENTRAL AVE
PHOENIX, AZ 85004 -2203
Phone: (602) 417-9200

Receipt	
No:	174185

Transaction #: 187389
Date of Transaction: 08/22/2000

CUSTOMER: EQUATORIAL ZONIA INC
1430 E FT. LOWELL #200
TUCSON, AZ 85719

LINE #	QTY	COMMODITY / SUBJECT / ACTION / PRODUCT	REMARKS	UNIT PRICE	TOTAL
1	1	LOCATABLE MINERALS / MINING CLAIMS-ACCOUNTS/UNADJUDICATED / MINING CLAIM MONEY RECEIVED (455)	MAINT 2001 (56)	- n/a -	\$5,600.00
TOTAL:					\$5,600.00

PAYMENT INFORMATION			
1	AMOUNT:	\$5,600.00	POSTMARKED: N/A
	TYPE:	CHECK	RECEIVED: 08/22/2000
	CHECK NO:	2120	
	NAME:	EQUATORIAL ZONIA INC 1430 E FT. LOWELL #200 TUCSON AZ 85719	

REMARKS

520-327-6171

CASE SERIAL NUMBER INFORMATION		
TRNS #	LINE #	CASES
187389	1	AMC12458

This receipt was generated by the automated BLM Collections and Billings System and is a paper representation of a portion of the official electronic record contained therein.

Receipt #: 174177

Lead #: 75918, 188442

Amount Received: 5300

Date: 8/22/00

Transaction #: 187380

AMC #	Code	\$\$\$\$
76046- 76097	482	5200
188442		100

AMC #	Code	\$\$\$\$

Total: 5300

- 480----POL-----\$5
- 481----NOI-----\$5
- 482----Maint.---\$100
- 396----Trf.-----\$5
- 635----Amd.-----\$5
- 379----Refund

Entered: *MS* AUG 25 2000
Date

Verified: *JS* 9-19-00
Date

Sent to Accounts: 9-19-00
Date

Earned by Accounts: _____
Date

When recorded, mail to

Equatorial Zonia Inc.
1430 E. Ft. Lowell Suite 200
Tucson, AZ 85719

The space above reserved for county recorders stamp

NOTICE OF INTENTION TO HOLD MINING AND MILL SITE CLAIMS

TO WHOM IT MAY CONCERN:

Equatorial Zonia Inc., 1430 E. Ft. Lowell, Suite 200, Tucson, AZ 85719, on behalf of the owner(s) of the unpatented mining and mill site claims located in the Walnut Grove Mining District, Yavapai County, Arizona described in Exhibit A attached hereto, hereby gives notice that the owner(s) intend to hold the mining and mill site claims described in Exhibit A for the assessment year ending September 1, 2001.

Prior to recordation of this Notice, Equatorial Zonia, Inc. has timely paid to the Arizona State Office, Bureau of Land Management the annual fee maintenance payments for the said assessment year pursuant to the provisions of 30 U.S.C. 28f.

DATED this 21st day of August, 2000.

EQUATORIAL ZONIA, INC

By: Harrin Matson


H. Matson
Agent

STATE OF ARIZONA)
)ss.
COUNTY OF YAVAPAI)

The foregoing instrument was acknowledged before me this 21st day of August, 2000 by H. Matson, the Technical Manager Equatorial Zonia, Inc., a Delaware corporation, on behalf of the corporation.

Deborah K. Hreblyn
Notary Public

My Commission Expires:



The space below reserved for BLM stamp

2000 AUG 22 P 3:44

RECEIVED
B.L.M. AZ STATE OFFICE

EXHIBIT A
 Notice of Annual Maintenance Fee Payment
 and Intent to Hold

The unpatented lode mining claims situated in Walnut Grove Mining District, County of Yavapai, State of Arizona; the location notices of which are of record in the Office of the County Recorder, Prescott, Arizona and filed in the Office of the Bureau of Land Management, Phoenix, Arizona are as follows:

<u>Claim Name</u>	<u>Book</u>	<u>Page</u>	<u>AMC No.</u>	<u>Section</u>	<u>Township</u>	<u>Range</u>
Gold Crown	159	400	76046	6	11 N	3 W
Copper Crown No. 1	147	155	76047	1	11 N	4 W
Copper Crown No. 2	147	156	76048	1	11 N	4 W
Copper Crown No. 3	147	157	76049	1	11 N	3 W
Copper Crown No. 4	151	331	76050	1	11 N	4 W
Copper Crown No. 5	151	332	76051	31	12 N	3 W
Copper Crown No. 6	151	333	76052	1	11 N	4 W
Copper Crown No. 7	151	334	76053	1	11 N	4 W
Copper Crown No. 8	151	335	76054	6	11 N	3 W
Copper Crown No. 9	55	111	76055	6	11 N	3 W
Copper Crown No. 10	7	186	76056	31	11 N	3 W
Copper Crown No. 12	55	112	76057	1	11 N	4 W
Copper Crown No. 13	560	929	76058	6	11 N	3 W
Copper Crown No. 14	63	204	76059	6	11 N	3 W
Copper Crown No. 15	64	179	76060	31	12 N	3 W
Copper Crown No. 16	64	180	76061	31	12 N	3 W
Copper Crown No. 17	64	181	76062	6	11 N	3 W
Copper Crown No. 18	68	385	76063	6	11 N	3 W
Copper Crown No. 19	68	386	76064	6	11 N	3 W
Copper Crown No. 20	68	387	76065	1	11 N	4 W
Copper Crown No. 21	68	388	76066	6	11 N	3 W
Copper Crown No. 22	68	389	76067	6	11 N	3 W
Copper Crown No. 23	68	390	76068	31	12 N	3 W
Copper Crown No. 24	68	391	76069	31	12 N	3 W
Copper Crown No. 25	68	392	76070	32	12 N	3 W
Copper Crown No. 26	68	393	76071	1	11 N	4 W
Copper Crown No. 27	83	74	76072	6	11 N	3 W
Copper Crown No. 28	73	402	76073	6	11 N	3 W
Copper Crown No. 29	73	403	76074	6	11 N	3 W
Copper Crown No. 30	73	404	76075	6	11 N	3 W
Copper Crown No. 31	73	405	76076	31	12 N	3 W
Copper Crown No. 32	83	75	76077	32	12 N	3 W
Copper Crown No. 33	112	374	76078	6	11 N	3 W
Copper Crown No. 34	112	375	76079	6	11 N	3 W
Copper Crown No. 35	112	376	76080	32	12 N	3 W
Copper Crown No. 36	560	930	76081	32	12 N	3 W
Copper Crown No. 37	560	931	76082	6	11 N	3 W
Copper Crown No. 38	560	932	76083	6	11 N	3 W
Copper Crown No. 39	560	933	76084	6	11 N	3 W
Copper Crown No. 40	560	934	76085	6	11 N	3 W
Copper Crown No. 41	560	935	76086	32	12 N	3 W
Copper Crown No. 42	560	936	76087	32	12 N	3 W
Copper Crown No. 43	560	937	76088	6	11 N	3 W
Copper Crown No. 44	560	938	76089	6	11 N	3 W
Copper Crown No. 45	560	939	76090	6	11 N	3 W
Copper Crown No. 46	560	940	76091	6	11 N	3 W
Copper Crown No. 47	560	941	76092	5	11 N	3 W
Copper Crown No. 48	560	942	76093	32	12 N	3 W
Copper Crown No. 49	560	943	76094	31	12 N	3 W
Copper Crown No. 50	560	944	76095	31	12 N	3 W
Copper Crown No. 51	560	945	76096	6	11 N	3 W
Amended	706	403	76096	6	11 N	3 W
Copper Crown No. 52	560	946	76097	31	12 N	3 W
Copper Crown No. 53	1484	185, 186	188442	1	11 N	4 W

2000 AUG 22 P 3:44

RECEIVED B.L.M. STATE OFFICE

ENTERED INTO COMPUTER

AUG 25 2000

VERIFIED

9-19-00

53
mj

53 X \$100 = \$5,300.00

Receipt

http://cbs.blm.gov/cgibin/cbs/cbs_logon

United States Department of the Interior
Bureau of Land Management
 BUSINESS & SUPPORT SVCS DIV
 222 N CENTRAL AVE
 PHOENIX, AZ 85004 -2203
 Phone: (602) 417-9200

Receipt	
No:	174177

Transaction #: 187380	
Date of Transaction: 08/22/2000	
CUSTOMER:	EQUATORIAL ZONIA INC 1430 E FT. LOWELL #200 TUCSON, AZ 85719

LINE #	QTY	COMMODITY / SUBJECT / ACTION / PRODUCT	REMARKS	UNIT PRICE	TOTAL
1	1	LOCATABLE MINERALS / MINING CLAIMS-ACCOUNTS/UNADJUDICATED / MINING CLAIM MONEY RECEIVED (455)	MAINT 2001 (53)	- n/a -	\$5,300.00
TOTAL:					\$5,300.00

PAYMENT INFORMATION			
1	AMOUNT:	\$5,300.00	POSTMARKED: N/A
	TYPE:	CHECK	RECEIVED: 08/22/2000
	CHECK NO:	2118	
	NAME:	EQUATORIAL ZONIA INC 1430 E FT. LOWELL #200 TUCSON AZ 85719	

REMARKS
520-327-6171

CASE SERIAL NUMBER INFORMATION		
TRNS #	LINE #	CASES
187380	1	AMC76046

This receipt was generated by the automated BLM Collections and Billings System and is a paper representation of a portion of the official electronic record contained therein.

Receipt #: 174191

Lead #: 75918

Amount Received: 2,100

Date: 8/22/00

Transaction #: 187394

AMC #	Code	\$\$\$\$
76098		100
76104 - 76108		500
76114 - 76117		400
76130 - 76133		400
76137 - 76139		300
76141 - 76142		200
76154 - 76155		200

AMC #	Code	\$\$\$\$

Total: 2100

- 480---POL-----\$5
- 481---NOI-----\$5
- 482---Maint.---\$100
- 396---Trf.-----\$5
- 635---Amd.-----\$5
- 379---Refund

Entered: AB AUG 25 2000
Date

Verified: Sc 9-19-00
Date

Sent to Accounts: 9-19-00
Date

Earned by Accounts: _____
Date

When recorded, mail to

Equatorial Zonia Inc.
1430 E. Ft. Lowell Suite 200
Tucson, AZ 85719

The space above reserved for county recorders stamp

NOTICE OF INTENTION TO HOLD MINING AND MILL SITE CLAIMS

TO WHOM IT MAY CONCERN:

Equatorial Zonia Inc., 1430 E. Ft. Lowell, Suite 200, Tucson, AZ 85719, on behalf of the owner(s) of the unpatented mining and mill site claims located in the Walnut Grove Mining District, Yavapai County, Arizona described in Exhibit A attached hereto, hereby gives notice that the owner(s) intend to hold the mining and mill site claims described in Exhibit A for the assessment year ending September 1, 2001.

Prior to recordation of this Notice, Equatorial Zonia, Inc. has timely paid to the Arizona State Office, Bureau of Land Management the annual fee maintenance payments for the said assessment year pursuant to the provisions of 30 U.S.C. 28f.

DATED this 21st day of August, 2000.

EQUATORIAL ZONIA, INC

By: Hansin Matson


H. Matson
Agent

STATE OF ARIZONA)
)ss.
COUNTY OF YAVAPAI)

The foregoing instrument was acknowledged before me this 21st day of August, 2000 by H. Matson, the Technical Manager Equatorial Zonia, Inc., a Delaware corporation, on behalf of the corporation.

Deborah K. Hrebly
Notary Public

My Commission Expires:



The space below reserved for BLM stamp

RECEIVED
BLM, AZ STATE OFFICE
2000 AUG 22 P 3:45

EXHIBIT A
Notice of Annual Maintenance Fee Payment
and Intent to Hold

The unpatented lode mining claims situated in the Walnut Grove Mining District, County of Yavapai, State of Arizona; the location notices of which are of record in the Office of the County Recorder, Prescott, Arizona and filed in the State Office of the Bureau of Land Management, Phoenix, Arizona are as follows:

<u>Claim Name</u>	<u>Book</u>	<u>Page</u>	<u>AMC No.</u>
Zonia MS No. 1 Amended	1294	748	A MC 76098
Zonia MS No. 7 Amended	1294	756	A MC 76104
Zonia MS No. 8 Amended	1294	757	A MC 76105
Zonia MS No. 9 Amended	1294	758	A MC 76106
Zonia MS No. 10 Amended	1294	759	A MC 76107
Zonia MS No. 11 Amended	1294	759	A MC 76108
Zonia MS No. 17 Amended	1294	767	A MC 76114
Zonia MS No. 18 Amended	1294	767	A MC 76115
Zonia MS No. 19 Amended	1294	768	A MC 76116
Zonia MS No. 20 Amended	1294	769	A MC 76117
Zonia MS No. 33 Amended	1294	783	A MC 76130
Zonia MS No. 34 Amended	1294	784	A MC 76131
Zonia MS No. 35 Amended	1294	785	A MC 76132
Zonia MS No. 36 Amended	1294	786	A MC 76133
Zonia MS No. 40	1294	790	A MC 76137
Zonia MS No. 41	1294	791	A MC 76138
Zonia MS No. 42	1294	792	A MC 76139
Zonia MS No. 44	1294	794	A MC 76141
Zonia MS No. 45	1294	795	A MC 76142
Zonia MS No. 57	1294	840	A MC 76154
Zonia MS No. 58	1294	808	A MC 76155

(21)
 MJ

21 x \$100 = \$2,100.00

VERIFIED
AS 9-19-00

RECEIVED
 BLM, AZ STATE OFFICE
 2000 AUG 22 P 3:45
 PHOENIX, ARIZONA

ENTERED INTO COMPUTER
 AUG 25 2000
[Signature]

**United States Department of the Interior
Bureau of Land Management**
BUSINESS & SUPPORT SVCS DIV
222 N CENTRAL AVE
PHOENIX, AZ 85004 •2203
Phone: (602) 417-9200

Receipt	
No:	174191

Transaction #: 187394					
Date of Transaction: 08/22/2000					
CUSTOMER:		EQUATORIAL ZONIA INC 1430 E FT. LOWELL #200 TUCSON, AZ 85719			
LINE #	QTY	COMMODITY / SUBJECT / ACTION / PRODUCT	REMARKS	UNIT PRICE	TOTAL
1	1	LOCATABLE MINERALS / MINING CLAIMS-ACCOUNTS/UNADJUDICATED / MINING CLAIM MONEY RECEIVED (455)	MAINT 2001 (21)	- n/a -	\$2,100.00
TOTAL:					\$2,100.00

PAYMENT INFORMATION			
1	AMOUNT:	\$2,100.00	POSTMARKED: N/A
	TYPE:	CHECK	RECEIVED: 08/22/2000
	CHECK NO:	2121	
	NAME:	EQUATORIAL ZONIA INC 1430 E FT. LOWELL #200 TUCSON AZ 85719	

REMARKS
520-327-6171

CASE SERIAL NUMBER INFORMATION		
TRNS #	LINE #	CASES
187394	1	AMC76098

This receipt was generated by the automated BLM Collections and Billings System and is a paper representation of a portion of the official electronic record contained therein.

RECEIVED
BUREAU OF
LAND MANAGEMENT
Aug 31 10 08 AM '99
ARIZONA
STATE OFFICE
PHOENIX, ARIZONA

**NOTICE OF ANNUAL MAINTENANCE FEE PAYMENT
AND INTENT TO HOLD**

124258
188442
75918

To: U.S. Department of the Interior
Bureau of Land Management
Arizona State Office
222 n. Central Ave.
Phoenix, Arizona 85004-2203
and
To Whom It May Concern:

STATE OF ARIZONA)
)ss
COUNTY OF YAVAPAI)

Re: Zonia No. 2, Zonia MS No.1,
Copper Crown No. 30

Notice is hereby given that the undersigned has paid to the Department of the Interior - Bureau of Land Management certain annual rental fees established by the act of October 5, 1992, as provided in 43 CFR Subpart 3833, on non-exempt mining claims and millsites. The amount of the payment is \$13,000, which will apply to the assessment year beginning September 1, 1999 and ending September 1, 2000.

Said payment was made for a total of 21 Millsite claims, 56 Lodes, 53 Copper Crown Claims. The claims or millsites are further described by name and BLM assigned serial number on Exhibit A. The owner of the claims is TSC Enterprises, Inc., a subsidiary of Arimetco International Inc. The claims or sites are located in all or part of Sections 1, 5, 6, 31 and 32, T.11 and 12N., R.3 and 4W., The Walnut Grove Mining District, Yavapai County, Arizona.

The claims named on said Exhibit do not locate or otherwise hold rights to mine oil shale and were, therefore paid at the rental rate of \$100 per claim per assessment year.

Notice is further given that the listed unpatented claims are held and claimed by the owner(s) thereof for the valuable minerals contained therein, that the millsites (if any) are held and claimed by the owner(s) thereof for mining and milling purposes, and that the owner(s) intends to hold and continue the development of the claims.

DATED this 30th day of August, 1999.

Harold R. Shipes

Agent
Harold R. Shipes
TSC Enterprises Inc.
2700 E. Executive Dr., #100
Tucson, Arizona 85706

STATE OF ARIZONA)
)ss
COUNTY OF PIMA)

Subscribed and sworn before me this 30th day of AUGUST, 1999 by Harold R. Shipes.

Sonia A. McKinney
Notary Public




EXHIBIT A
Notice of Annual Maintenance Fee Payment
and Intent to Hold

The unpatented lode, mining claims situated in the Walnut Grove Mining District, County of Yavapai, State of Arizona; the location notices of which are of record in the Office of the County Recorder, Prescott, Arizona and filed in the State Office of the Bureau of Land Management, Phoenix, Arizona are as follows:

<u>Claim Name</u>	<u>Book</u>	<u>Page</u>	<u>AMC No.</u>
Zonia No. 2	1358	591-592	124258
Zonia No. 5	1358	593-594	124259
Zonia No. 6	1358	595-596	124260
Zonia No. 7	1358	597-598	124261
Zonia No. 8	1358	599-600	124262
Zonia No. 9	1358	601-602	124263
Zonia No. 10	1358	603-604	124264
Zonia No. 11	1358	605-606	124265
Zonia No. 14	1358	607-608	124266
Zonia No. 15	1358	609-610	124267
Zonia No. 16	1358	611-612	124268
Zonia No. 17	1358	613-614	124269
Zonia No. 18	1358	615-616	124270
Zonia No. 19	1358	617-618	124271
Zonia No. 20	1358	619-620	124272
Zonia No. 21	1358	621-622	124273
Zonia No. 22	1358	623-624	124274
Zonia No. 23	1358	625-626	124275
Zonia No. 24	1358	627-628	124276
Copper Bar No. 2	1358	645-646	124285 ✓
Copper King No. 1	1358	635-636	124280
Copper King No. 3	1358	637-638	124281
Copper King No. 4	1358	639-640	124282
Scott No. 1	1358	641-642	124283
Scott No. 2	1358	643-644	124284

EXHIBIT A
Notice of Annual Maintenance Fee Payment
and Intent to Hold

The unpatented millsite mining claims situated in the Walnut Grove Mining District, County of Yavapai, State of Arizona; the location notices of which are of record in the Office of the County Recorder, Prescott, Arizona and filed in the State Office of the Bureau of Land Management, Phoenix, Arizona are as follows:

<u>Claim Name</u>	<u>Book</u>	<u>Page</u>	<u>AMC No.</u>
Zonia MS No. 1 Amended	1294	748	A MC 76098
Zonia MS No. 7 Amended	1294	756	A MC 76104
Zonia MS No. 8 Amended	1294	757	A MC 76105
Zonia MS No. 9 Amended	1294	758	A MC 76106
Zonia MS No. 10 Amended	1294	759	A MC 76107
Zonia MS No. 11 Amended	1294	759	A MC 76108
Zonia MS No. 17 Amended	1294	767	A MC 76114
Zonia MS No. 18 Amended	1294	767	A MC 76115
Zonia MS No. 19 Amended	1294	768	A MC 76116
Zonia MS No. 20 Amended	1294	769	A MC 76117
Zonia MS No. 33 Amended	1294	783	A MC 76130
Zonia MS No. 34 Amended	1294	784	A MC 76131
Zonia MS No. 35 Amended	1294	785	A MC 76132
Zonia MS No. 36 Amended	1294	786	A MC 76133
Zonia MS No. 40	1294	790	A MC 76137
Zonia MS No. 41	1294	791	A MC 76138
Zonia MS No. 42	1294	792	A MC 76139
Zonia MS No. 44	1294	794	A MC 76141
Zonia MS No. 45	1294	795	A MC 76142
Zonia MS No. 57	1294	840	A MC 76154
Zonia MS No. 58	1294	808	A MC 76155

ENTERED IN COMPUTER

9/30/99
AC

EXHIBIT A - CONTINUED.

<u>Claim Name</u>	<u>Book</u>	<u>Page</u>	<u>AMC No.</u>
Mistake Fraction No. 1	761	114	75989
Mistake Fraction No. 2	761	115	75990
Mistake No. 1	761	116	75991
Mistake No. 2	761	117	75992
Mistake No. 3	761	118	75993
Mistake No. 4	761	119	75994
Mistake No. 5	761	120	75995
Mistake No. 6	761	121	75996
Mistake No. 7	761	122	75997
Mistake No. 8	761	123	75998
Mistake No. 9	761	124	75999
Mistake No. 10	761	125	76000
Mistake No. 11	761	126	76001
Mistake No. 12	761	127	76002
Mistake No. 13	761	128	76003
Mistake No. 14	761	129	76004
Mistake No. 15	761	130	76005
Mistake No. 16	761	131	76006
Mistake No. 17	761	132	76007
Mistake No. 18	761	133	76008
Last Mistake	761	134	76009
Lois No. 1	464	551	75979
Lois No. 2	464	552	75980
Lois No. 3	464	553	75981
Lois No. 4	464	554	75982
Lois No. 5	464	555	75983
Lois No. 6	464	556	75984
Lois No. 17	464	557	75985
Lois No. 18	464	558	75986
Lois No. 19	464	559	75987
Lois No. 20	464	560	75988

ENTERED IN COMPUTER

9/30/99 *sc*

EXHIBIT A
Notice of Annual Maintenance Fee Payment
and Intent to Hold

The unpatented lode mining claims situated in Walnut Grove Mining District, County of Yavapai, State of Arizona; the location notices of which are of record in the Office of the County Recorder, Prescott, Arizona and filed in the Office of the Bureau of Land Management, Phoenix, Arizona are as follows:

<u>Claim Name</u>	<u>Book</u>	<u>Page</u>	<u>AMC No.</u>	<u>Section</u>	<u>Township</u>	<u>Range</u>
Gold Crown	159	400	76046	6	11 N	3 W
Copper Crown No. 1	147	155	76047	1	11 N	4 W
Copper Crown No. 2	147	156	76048	1	11 N	4 W
Copper Crown No. 3	147	157	76049	1	11 N	3 W
Copper Crown No. 4	151	331	76050	1	11 N	3 W
Copper Crown No. 5	151	332	76051	31	12 N	3 W
Copper Crown No. 6	151	333	76052	1	11 N	4 W
Copper Crown No. 7	151	334	76053	1	11 N	4 W
Copper Crown No. 8	151	335	76054	6	11 N	3 W
Copper Crown No. 9	55	111	76055	6	11 N	3 W
Copper Crown No. 10	7	186	76056	31	12 N	3 W
Copper Crown No. 12	55	112	76057	1	11 N	4 W
Copper Crown No. 13	560	929	76058	6	11 N	3 W
Copper Crown No. 14	63	204	76059	6	11 N	3 W
Copper Crown No. 15	64	179	76060	31	12 N	3 W
Copper Crown No. 16	64	180	76061	31	12 N	3 W
Copper Crown No. 17	64	181	76062	6	11 N	3 W
Copper Crown No. 18	68	385	76063	6	11 N	3 W
Copper Crown No. 19	68	386	76064	6	11 N	3 W
Copper Crown No. 20	68	387	76065	1	11 N	4 W
Copper Crown No. 21	68	388	76066	6	11 N	3 W
Copper Crown No. 22	68	389	76067	6	11 N	3 W
Copper Crown No. 23	68	390	76068	31	12 N	3 W
Copper Crown No. 24	68	391	76069	31	12 N	3 W
Copper Crown No. 25	68	392	76070	32	12 N	3 W
Copper Crown No. 26	68	393	76071	1	11 N	4 W
Copper Crown No. 27	83	74	76072	6	11 N	3 W
Copper Crown No. 28	73	402	76073	6	11 N	3 W
Copper Crown No. 29	73	403	76074	6	11 N	3 W

ENTERED IN COMPUTER

9/30/89
[Signature]

ARIZONA
STATE OFFICE
PHOENIX, ARIZONA

AUG 31 10 08 AM '99

RECEIVED
BUREAU OF
LAND MANAGEMENT

EXHIBIT A CONTINUED

<u>Claim Name</u>	<u>Book</u>	<u>Page</u>	<u>AMC No.</u>	<u>Section</u>	<u>Township</u>	<u>Range</u>
Copper Crown No. 30	73	404	76075	6	11 N	3 W
Copper Crown No. 31	73	405	76076	31	12 N	3 W
Copper Crown No. 32	83	75	76077	32	12 N	3 W
Copper Crown No. 33	112	374	76078	6	11 N	3 W
Copper Crown No. 34	112	375	76079	6	11 N	3 W
Copper Crown No. 35	112	376	76080	32	12 N	3 W
Copper Crown No. 36	560	930	76081	32	12 N	3 W
Copper Crown No. 37	560	931	76082	6	11 N	3 W
Copper Crown No. 38	560	932	76083	6	11 N	3 W
Copper Crown No. 39	560	933	76084	6	11 N	3 W
Copper Crown No. 40	560	934	76085	6	11 N	3 W
Copper Crown No. 41	560	935	76086	32	12 N	3 W
Copper Crown No. 42	560	936	76087	32	12 N	3 W
Copper Crown No. 43	560	937	76088	6	11 N	3 W
Copper Crown No. 44	560	938	76089	6	11 N	3 W
Copper Crown No. 45	560	939	76090	6	11 N	3 W
Copper Crown No. 46	560	940	76091	6	11 N	3 W
Copper Crown No. 47	560	941	76092	5	11 N	3 W
Copper Crown No. 48	560	942	76093	32	12 N	3 W
Copper Crown No. 49	560	943	76094	31	12 N	3 W
Copper Crown No. 50	560	944	76095	31	12 N	3 W
Copper Crown No. 51	560	945	76096	6	11 N	3 W
Amended	706	403	76096	6	11 N	3 W
Copper Crown No. 52	560	946	76097	31	12 N	3 W
Copper Crown No. 53	1484	185,186	188442-	1	11 N	4 W

ENTERED IN COMPUTER

9/30/99
SC

UNITED STATES
DEPARTMENT OF THE INTERIOR
BUREAU OF LAND MANAGEMENT

RECEIPT AND ACCOUNTING ADVICE

NO. 2348186 07

CD/AZ 09/01/99

Subject: CLAIM MAINTENANCE FEE 2000

2 9 13 13,000.00

Applicant:
ARIMETCO INTERNATIONAL INC
7739 E BROADWAY - STE #352
TUCSON AZ 85710

Remitter: CK 8147

Assignor:

LEASE MANAGEMENT DATA NEW UPDATE PAYMENT

ORIGINAL SERIAL NO.	ASG.	TYPE	ST.	CTY.	FUND SYMBOL	ACRES/UNITS	RATE
AMC 124258 ET AL		(13)					

AMOUNT	ANV. DATE	EXP. DATE	BILL CYC.	S/C	DISTRICT	NEXT BILL	MISC. DATA	U of M	ACTUAL UNITS

ASSIGNMENT SERIAL NO.	ASG.	TYPE	ST.	CTY.	FUND SYMBOL	ACRES/UNITS	RATE

AMOUNT	ANV. DATE	EXP. DATE	BILL CYC.	S/C	DISTRICT	NEXT BILL	MISC. DATA	U of M	ACTUAL UNITS

APPLY REMITTANCE			
ACTION	FUND SYMBOL	CTY.	AMOUNT
FILING FEE			
RENTAL			
UNEARNED			
REFUND			
TOTAL			
AMOUNT DUE			

Remarks:

BY: _____ DATE: _____

Lease in Escrow?
 KGS? Of Interest?
 Auto Escalates? Operating Rights?
 Auto Renew? Operator
 Bond Filed?

FOR MMS USE ONLY		
BILLEE	NUMBER	FOREST REFUGE
OCS SECTION		
CODE		

124258-
75918-
188442

**NOTICE OF ANNUAL MAINTENANCE FEE PAYMENT
AND INTENT TO HOLD**

To: U.S. Department of the Interior
Bureau of Land Management
Arizona State Office
3707 N. 7th Street
Phoenix, Arizona 85014

and
To Whom It May Concern:

STATE OF ARIZONA)
)ss
COUNTY OF YAVAPAI)

Re: Zonia No. 2, et al

Notice is hereby given that the undersigned has paid to the Department of the Interior - Bureau of Land Management certain annual rental fees established by the act of October 5, 1992, as provided in 43 CFR Subpart 3833, on non-exempt mining claims and millsites. The amount of the payment is \$5,600, which will apply to the assessment year beginning September 1, 1998 and ending September 1, 1999.

Said payment was made for a total of 56 claims or millsites. The claims or millsites are further described by name and BLM assigned serial number on Exhibit A. The claims are located all or part in Sections 11, 12, 13, 14, 24, T. 11 N., R. 4 W., G&SRM Yavapai Co., AZ.

The claims named on said Exhibit do not locate or otherwise hold rights to mine oil shale and were, therefore paid at the rental rate of \$100 per claim per assessment year.

Notice is further given that the listed unpatented claims are held and claimed by the owner(s) thereof for the valuable minerals contained therein, that the millsites (if any) are held and claimed by the owner(s) thereof for mining and milling purposes, and that the owner(s) intends to hold and continue the development of the claims.

DATED this 24 day of August, 1998.

Harrison Matson

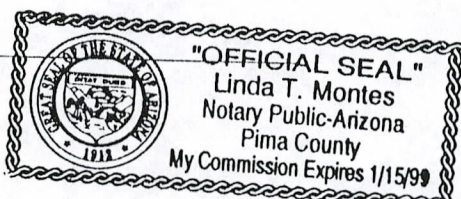
Agent

Harrison Matson
Arimetco, Inc.
335 N. Wilmot Road, Suite 400
Tucson, Arizona 85711

STATE OF ARIZONA)
)ss
COUNTY OF PIMA)

Subscribed and sworn before me this 24th day of August, 1998 by Harrison Matson.

Linda T. Montes
Notary Public



PHOENIX, ARIZONA

1998 AUG 26 A 10:06

RECEIVED
BLM AZ STATE OFFICE

EXHIBIT A
 Notice of Annual Maintenance Fee Payment
 and Intent to Hold

The unpatented lode, mining claims situated in the Walnut Grove Mining District, County of Yavapai, State of Arizona; the location notices of which are of record in the Office of the County Recorder, Prescott, Arizona and filed in the State Office of the Bureau of Land Management, Phoenix, Arizona are as follows:

<u>Claim Name</u>	<u>Book</u>	<u>Page</u>	<u>AMC No.</u>
Zonia No. 2	1358	591-592	124258
Zonia No. 5	1358	593-594	124259
Zonia No. 6	1358	595-596	124260
Zonia No. 7	1358	597-598	124261
Zonia No. 8	1358	599-600	124262
Zonia No. 9	1358	601-602	124263
Zonia No. 10	1358	603-604	124264
Zonia No. 11	1358	605-606	124265
Zonia No. 14	1358	607-608	124266
Zonia No. 15	1358	609-610	124267
Zonia No. 16	1358	611-612	124268
Zonia No. 17	1358	613-614	124269
Zonia No. 18	1358	615-616	124270
Zonia No. 19	1358	617-618	124271
Zonia No. 20	1358	619-620	124272
Zonia No. 21	1358	621-622	124273
Zonia No. 22	1358	623-624	124274
Zonia No. 23	1358	625-626	124275
Zonia No. 24	1358	627-628	124276
Copper Bar No. 2	1358	645-646	124285
Copper King No. 1	1358	635-636	124280
Copper King No. 3	1358	637-638	124281
Copper King No. 4	1358	639-640	124282
Scott No. 1	1358	641-642	124283
Scott No. 2	1358	643-644	124284

Handwritten: 25 NC

RECEIVED
 B.L.M. AZ STATE OFFICE
 1998 AUG 26 10:26 AM
 PHOENIX, ARIZONA

EXHIBIT A - CONTINUED

<u>Claim Name</u>	<u>Book</u>	<u>Page</u>	<u>AMC No.</u>
Mistake Fraction No. 1	761	114	75989
Mistake Fraction No. 2	761	115	75990
Mistake No. 1	761	116	75991
Mistake No. 2	761	117	75992
Mistake No. 3	761	118	75993
Mistake No. 4	761	119	75994
Mistake No. 5	761	120	75995
Mistake No. 6	761	121	75996
Mistake No. 7	761	122	75997
Mistake No. 8	761	123	75998
Mistake No. 9	761	124	75999
Mistake No. 10	761	125	76000
Mistake No. 11	761	126	76001
Mistake No. 12	761	127	76002
Mistake No. 13	761	128	76003
Mistake No. 14	761	129	76004
Mistake No. 15	761	130	76005
Mistake No. 16	761	131	76006
Mistake No. 17	761	132	76007
Mistake No. 18	761	133	76008
Last Mistake	761	134	76009
Lois No. 1	464	551	75979
Lois No. 2	464	552	75980
Lois No. 3	464	553	75981
Lois No. 4	464	554	75982
Lois No. 5	464	555	75983
Lois No. 6	464	556	75984
Lois No. 17	464	557	75985
Lois No. 18	464	558	75986
Lois No. 19	464	559	75987
Lois No. 20	464	560	75988

PHOENIX, ARIZONA
 9865L
 1998 AUG 26 A 10 56

B.L.M. AZ STATE
 RECEIVED
 03A132M
 Page 3 of 3

VERIFIED
 SEP 3 1998

31 KC

ENTERED IN COMPUTER

**NOTICE OF ANNUAL MAINTENANCE FEE PAYMENT
AND INTENT TO HOLD**

**To: U.S. Department of the Interior
Bureau of Land Management
Arizona State Office
3707 N. 7th Street
Phoenix, Arizona 85014**

**and
To Whom It May Concern:**

STATE OF ARIZONA)
)ss
COUNTY OF YAVAPAI)

Re: Zonia MS No. 1 Amended, et al

Notice is hereby given that the undersigned has paid to the Department of the Interior - Bureau of Land Management certain annual rental fees established by the act of October 5, 1992, as provided in 43 CFR Subpart 3833, on non-exempt mining claims and millsites. The amount of the payment is \$2,100, which will apply to the assessment year beginning September 1, 1998 and ending September 1, 1999.

Said payment was made for a total of 21 claims or millsites. The claims or millsites are further described by name and BLM assigned serial number on Exhibit A. The claims are located all or part in Sections 6, 7, T. 11 N., R. 3 W., G&SRM Yavapai Co., AZ.

The claims named on said Exhibit do not locate or otherwise hold rights to mine oil shale and were, therefore paid at the rental rate of \$100 per claim per assessment year.

Notice is further given that the listed unpatented claims are held and claimed by the owner(s) thereof for the valuable minerals contained therein, that the millsites (if any) are held and claimed by the owner(s) thereof for mining and milling purposes, and that the owner(s) intends to hold and continue the development of the claims.


DATED this 24 day of August, 1998.



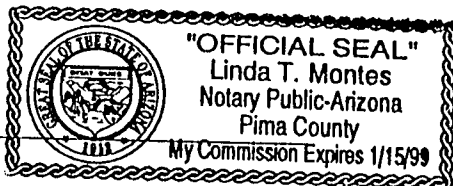
Agent
Harrison Matson
Arimetco, Inc.
335 N. Wilmot Road, Suite 400
Tucson, Arizona 85711

STATE OF ARIZONA)
)ss
COUNTY OF PIMA)

Subscribed and sworn before me this 24th day of August, 1998 by Harrison Matson.



Notary Public



RECEIVED
BLM, AZ STATE OFFICE
1998 AUG 26 A 10: 06
PHOENIX, ARIZONA

EXHIBIT A
**Notice of Annual Maintenance Fee Payment
and Intent to Hold**

The unpatented millsite mining claims situated in the Walnut Grove Mining District, County of Yavapai, State of Arizona; the location notices of which are of record in the Office of the County Recorder, Prescott, Arizona and filed in the State Office of the Bureau of Land Management, Phoenix, Arizona are as follows:

<u>Claim Name</u>	<u>Book</u>	<u>Page</u>	<u>AMC No.</u>
Zonia MS No. 1 Amended	1294	748	A MC 76098
Zonia MS No. 7 Amended	1294	756	A MC 76104
Zonia MS No. 8 Amended	1294	757	A MC 76105
Zonia MS No. 9 Amended	1294	758	A MC 76106
Zonia MS No. 10 Amended	1294	759	A MC 76107
Zonia MS No. 11 Amended	1294	759	A MC 76108
Zonia MS No. 17 Amended	1294	767	A MC 76114
Zonia MS No. 18 Amended	1294	767	A MC 76115
Zonia MS No. 19 Amended	1294	768	A MC 76116
Zonia MS No. 20 Amended	1294	769	A MC 76117
Zonia MS No. 33 Amended	1294	783	A MC 76130
Zonia MS No. 34 Amended	1294	784	A MC 76131
Zonia MS No. 35 Amended	1294	785	A MC 76132
Zonia MS No. 36 Amended	1294	786	A MC 76133
Zonia MS No. 40	1294	790	A MC 76137
Zonia MS No. 41	1294	791	A MC 76138
Zonia MS No. 42	1294	792	A MC 76139
Zonia MS No. 44	1294	794	A MC 76141
Zonia MS No. 45	1294	795	A MC 76142
Zonia MS No. 57	1294	840	A MC 76154
Zonia MS No. 58	1294	808	A MC 76155

VERIFIED

21 KC

RECEIVED
 B.L.M. AZ STATE OFFICE
 1998 AUG 26 4 10: 06
 PHOENIX, ARIZONA

FILED IN COMPUTER
L SEP

**NOTICE OF ANNUAL MAINTENANCE FEE PAYMENT
AND INTENT TO HOLD**

To: U.S. Department of the Interior
Bureau of Land Management
Arizona State Office
3707 N. 7th Street
Phoenix, Arizona 85014
and

To Whom It May Concern:

STATE OF ARIZONA)
)ss
COUNTY OF YAVAPAI)

Re: Gold Crown, Copper Crown, et al


Notice is hereby given that the undersigned has paid to the Department of the Interior - Bureau of Land Management certain annual rental fees established by the act of October 5, 1992, as provided in 43 CFR Subpart 3833, on non-exempt mining claims and millsites. The amount of the payment is \$5,300, which will apply to the assessment year beginning September 1, 1998 and ending September 1, 1999.

Said payment was made for a total of 53 claims or millsites. The claims or millsites are further described by name and BLM assigned serial number on Exhibit A. The claims are located all or part in Sections 5, 6, T. 11 N., R 3 W.; 1, T. 11N., R. 4 W.; 31, 32, T. 12 N., R. 3 W., G&SRM Yavapai Co., AZ.

The claims named on said Exhibit do not locate or otherwise hold rights to mine oil shale and were, therefore paid at the rental rate of \$100 per claim per assessment year.

Notice is further given that the listed unpatented claims are held and claimed by the owner(s) thereof for the valuable minerals contained therein, that the millsites (if any) are held and claimed by the owner(s) thereof for mining and milling purposes, and that the owner(s) intends to hold and continue the development of the claims.


DATED this 24 day of August, 1998.

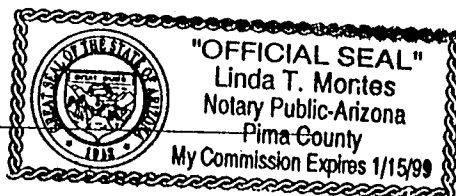

Agent

Harrison Matson
Arimetco, Inc.
335 N. Wilmot Road, Suite 400
Tucson, Arizona 85711

STATE OF ARIZONA)
)ss
COUNTY OF PIMA)

Subscribed and sworn before me this 24th day of August, 1998 by Harrison Matson.


Notary Public



PHOENIX, ARIZONA

1998 AUG 26 A 10:06

Page 1 of 3
B.L.M. ARIZONA STATE OFFICE

EXHIBIT A
Notice of Annual Maintenance Fee Payment
and Intent to Hold

The unpatented lode mining claims situated in Walnut Grove Mining District, County of Yavapai, State of Arizona; the location notices of which are of record in the Office of the County Recorder, Prescott, Arizona and filed in the Office of the Bureau of Land Management, Phoenix, Arizona are as follows:

<u>Claim Name</u>	<u>Book</u>	<u>Page</u>	<u>AMC No.</u>	<u>Section</u>	<u>Township</u>	<u>Range</u>
Gold Crown	159	400	76046	6	11 N	3 W
Copper Crown No. 1	147	155	76047	1	11 N	4 W
Copper Crown No. 2	147	156	76048	1	11 N	4 W
Copper Crown No. 3	147	157	76049	1	11 N	3 W
Copper Crown No. 4	151	331	76050	1	11 N	3 W
Copper Crown No. 5	151	332	76051	31	12 N	3 W
Copper Crown No. 6	151	333	76052	1	11 N	4 W
Copper Crown No. 7	151	334	76053	1	11 N	4 W
Copper Crown No. 8	151	335	76054	6	11 N	3 W
Copper Crown No. 9	55	111	76055	6	11 N	3 W
Copper Crown No. 10	7	186	76056	31	12 N	3 W
Copper Crown No. 12	55	112	76057	1	11 N	4 W
Copper Crown No. 13	560	929	76058	6	11 N	3 W
Copper Crown No. 14	63	204	76059	6	11 N	3 W
Copper Crown No. 15	64	179	76060	31	12 N	3 W
Copper Crown No. 16	64	180	76061	31	12 N	3 W
Copper Crown No. 17	64	181	76062	6	11 N	3 W
Copper Crown No. 18	68	385	76063	6	11 N	3 W
Copper Crown No. 19	68	386	76064	6	11 N	3 W
Copper Crown No. 20	68	387	76065	1	11 N	4 W
Copper Crown No. 21	68	388	76066	6	11 N	3 W
Copper Crown No. 22	68	389	76067	6	11 N	3 W
Copper Crown No. 23	68	390	76068	31	12 N	3 W
Copper Crown No. 24	68	391	76069	31	12 N	3 W
Copper Crown No. 25	68	392	76070	32	12 N	3 W
Copper Crown No. 26	68	393	76071	1	11 N	4 W
Copper Crown No. 27	83	74	76072	6	11 N	3 W
Copper Crown No. 28	73	402	76073	6	11 N	3 W
Copper Crown No. 29	73	403	76074	6	11 N	3 W

PHOENIX, ARIZONA
 1998 AUG 26 A 10: 06
 RECEIVED
 B.L.M. AZ STATE OFFICE

29/KC

VERIFIED
 SEP 3 1998

ENTERED IN COMMISSION

EXHIBIT A CONTINUED

<u>Claim Name</u>	<u>Book</u>	<u>Page</u>	<u>AMC No.</u>	<u>Section</u>	<u>Township</u>	<u>Range</u>
Copper Crown No. 30	73	404	76075	6	11 N	3 W
Copper Crown No. 31	73	405	76076	31	12 N	3 W
Copper Crown No. 32	83	75	76077	32	12 N	3 W
Copper Crown No. 33	112	374	76078	6	11 N	3 W
Copper Crown No. 34	112	375	76079	6	11 N	3 W
Copper Crown No. 35	112	376	76080	32	12 N	3 W
Copper Crown No. 36	560	930	76081	32	12 N	3 W
Copper Crown No. 37	560	931	76082	6	11 N	3 W
Copper Crown No. 38	560	932	76083	6	11 N	3 W
Copper Crown No. 39	560	933	76084	6	11 N	3 W
Copper Crown No. 40	560	934	76085	6	11 N	3 W
Copper Crown No. 41	560	935	76086	32	12 N	3 W
Copper Crown No. 42	560	936	76087	32	12 N	3 W
Copper Crown No. 43	560	937	76088	6	11 N	3 W
Copper Crown No. 44	560	938	76089	6	11 N	3 W
Copper Crown No. 45	560	939	76090	6	11 N	3 W
Copper Crown No. 46	560	940	76091	6	11 N	3 W
Copper Crown No. 47	560	941	76092	5	11 N	3 W
Copper Crown No. 48	560	942	76093	32	12 N	3 W
Copper Crown No. 49	560	943	76094	31	12 N	3 W
Copper Crown No. 50	560	944	76095	31	12 N	3 W
Copper Crown No. 51	560	945	76096	6	11 N	3 W
Amended	706	403	76096	6	11 N	3 W
Copper Crown No. 52	560	946	76097	31	12 N	3 W
Copper Crown No. 53	1484	185,186	188442	1	11 N	4 W

PHOENIX, ARIZONA
 1998 AUG 26 A 10: 07
 RECEIVED
 B.L.M. AZ STATE OFFICE

24K

VERIFIED

ENTERED IN COMPUTER

SEP 2 1998

UNITED STATES
DEPARTMENT OF THE INTERIOR
BUREAU OF LAND MANAGEMENT

RECEIPT AND ACCOUNTING ADVICE

No. 2389646

DATE: 03/21/88

Subject: CLAIM MAINTENANCE FEE 1999 (130)

3 13

13, 1999, 013 ✓

Applicant:

GRIMETCO, INC.
335 N. WILMOT RD., STE. 400
TUCSON, AZ 85711

STATE OF ARIZONA
TUCSON 85724

Remitter:

Assignor:

LEASE MANAGEMENT DATA										
<input type="checkbox"/> NEW <input type="checkbox"/> UPDATE <input type="checkbox"/> PAYMENT										
ORIGINAL SERIAL NO.	ASG.	TYPE	ST.	CTY.	FUND SYMBOL			ACRES/UNITS	RATE	
AMOUNT	ANV. DATE	EXP. DATE	BILL CYC.	S/C	DISTRICT	NEXT BILL	MISC. DATA	U of M	ACTUAL UNITS	
ASSIGNMENT SERIAL NO.	ASG.	TYPE	ST.	CTY.	FUND SYMBOL			ACRES/UNITS	RATE	
AMOUNT	ANV. DATE	EXP. DATE	BILL CYC.	S/C	DISTRICT	NEXT BILL	MISC. DATA	U of M	ACTUAL UNITS	

APPLY REMITTANCE			
ACTION	FUND SYMBOL	CTY.	AMOUNT
FILING FEE			
RENTAL			
UNEARNED			
REFUND			
TOTAL			
AMOUNT DUE			

Remarks:

BY: _____ DATE: _____

Lease in Escrow?
 KGS?
 Auto Escalates?
 Auto Renew?

Of Interest?
 Operating Rights?
 Operator
 Bond Filed?

FOR MMS USE ONLY

BILLEE	FOREST REFUGE
NUMBER	
OCS SECTION	
CODE	

CASE FOLDER COPY

124258
75918

RECEIVED
BLM, AZ STATE OFFICE
AUG 27 3 29 PM '97
PHOENIX, ARIZONA

**NOTICE OF ANNUAL MAINTENANCE FEE PAYMENT
AND INTENT TO HOLD**

To: U.S. Department of the Interior
Bureau of Land Management
Arizona State Office
3707 N. 7th Street
Phoenix, Arizona 85014
and
To Whom It May Concern:

STATE OF ARIZONA)
)ss
COUNTY OF YAVAPAI)

Re: Zonia No. 2, et al

Notice is hereby given that the undersigned has paid to the Department of the Interior - Bureau of Land Management certain annual rental fees established by the act of October 5, 1992, as provided in 43 CFR Subpart 3833, on non-exempt mining claims and millsites. The amount of the payment is \$5,600, which will apply to the assessment year beginning September 1, 1997 and ending September 1, 1998.

Said payment was made for a total of 56 claims or millsites. The claims or millsites are further described by name and BLM assigned serial number on Exhibit A. The claims are located all or part in Sections 11, 12, 13, 14, 24, T. 11 N., R. 4 W., G&SRM Yavapai Co., AZ.

The claims named on said Exhibit do not locate or otherwise hold rights to mine oil shale and were, therefore paid at the rental rate of \$100 per claim per assessment year.

Notice is further given that the listed unpatented claims are held and claimed by the owner(s) thereof for the valuable minerals contained therein, that the millsites (if any) are held and claimed by the owner(s) thereof for mining and milling purposes, and that the owner(s) intends to hold and continue the development of the claims.

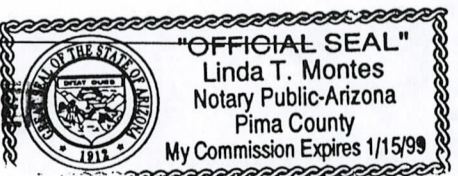
DATED this 27 day of August, 1997.

Harrison Matson
Agent
Harrison Matson
Arimetco, Inc.
335 N. Wilmot Road, Suite 400
Tucson, Arizona 85711

STATE OF ARIZONA)
)ss
COUNTY OF PIMA)

Subscribed and sworn before me this 27th day of August, 1997 by Harrison Matson.

Linda T. Montes
Notary Public



ENTERED IN COMPUTER

LAP
a:zonia96\zonziano2.doc

BB
9/23/97

VERIFIED

SEP 26 1997

RECEIVED
B.L.M. AZ STATE OFFICE
AUG 27 3 30 PM '97
PHOENIX, ARIZONA

EXHIBIT A
Notice of Annual Maintenance Fee Payment
and Intent to Hold

The unpatented lode, mining claims situated in the Walnut Grove Mining District, County of Yavapai, State of Arizona; the location notices of which are of record in the Office of the County Recorder, Prescott, Arizona and filed in the State Office of the Bureau of Land Management, Phoenix, Arizona are as follows:

<u>Claim Name</u>	<u>Book</u>	<u>Page</u>	<u>AMC No.</u>
Zonia No. 2	1358	591-592	124258
Zonia No. 5	1358	593-594	124259
Zonia No. 6	1358	595-596	124260
Zonia No. 7	1358	597-598	124261
Zonia No. 8	1358	599-600	124262
Zonia No. 9	1358	601-602	124263
Zonia No. 10	1358	603-604	124264
Zonia No. 11	1358	605-606	124265
Zonia No. 14	1358	607-608	124266
Zonia No. 15	1358	609-610	124267
Zonia No. 16	1358	611-612	124268
Zonia No. 17	1358	613-614	124269
Zonia No. 18	1358	615-616	124270
Zonia No. 19	1358	617-618	124271
Zonia No. 20	1358	619-620	124272
Zonia No. 21	1358	621-622	124273
Zonia No. 22	1358	623-624	124274
Zonia No. 23	1358	625-626	124275
Zonia No. 24	1358	627-628	124276
Copper Bar, No. 2	1358	645-646	124285
Copper King No. 1	1358	635-636	124280
Copper King No. 3	1358	637-638	124281
Copper King No. 4	1358	639-640	124282
Scott No. 1	1358	641-642	124283
Scott No. 2	1358	643-644	124284

25 claims

RECEIVED
B.L.M. AZ STATE OFFICE
Aug 27 3 10 PM '97
PHOENIX, ARIZONA

EXHIBIT A - CONTINUED

<u>Claim Name</u>	<u>Book</u>	<u>Page</u>	<u>AMC No.</u>
Mistake Fraction No. 1	761	114	75989
Mistake Fraction No. 2	761	115	75990
Mistake No. 1	761	116	75991
Mistake No. 2	761	117	75992
Mistake No. 3	761	118	75993
Mistake No. 4	761	119	75994
Mistake No. 5	761	120	75995
Mistake No. 6	761	121	75996
Mistake No. 7	761	122	75997
Mistake No. 8	761	123	75998
Mistake No. 9	761	124	75999
Mistake No. 10	761	125	76000
Mistake No. 11	761	126	76001
Mistake No. 12	761	127	76002
Mistake No. 13	761	128	76003
Mistake No. 14	761	129	76004
Mistake No. 15	761	130	76005
Mistake No. 16	761	131	76006
Mistake No. 17	761	132	76007
Mistake No. 18	761	133	76008
Last Mistake	761	134	76009
Lois No. 1	464	551	75979
Lois No. 2	464	552	75980
Lois No. 3	464	553	75981
Lois No. 4	464	554	75982
Lois No. 5	464	555	75983
Lois No. 6	464	556	75984
Lois No. 17	464	557	75985
Lois No. 18	464	558	75986
Lois No. 19	464	559	75987
Lois No. 20	464	560	75988

UNITED STATES
DEPARTMENT OF THE INTERIOR
BUREAU OF LAND MANAGEMENT
RECEIPT AND ACCOUNTING ADVICE

NO. 2372721 04

TC/AZ 08/27/97

Subject: CLAIM MAINTENANCE FEE 1998 - 56

2 83 13

5,600.00

Applicant:
HARRISON MATSON
TSC ENTERPRISES INC
335 N WILMOT RD STE 400
TUCSON AZ 85711

Remitter: CK 003263
520-748-2600

Assignor:

LEASE MANAGEMENT DATA										
<input type="checkbox"/> NEW <input type="checkbox"/> UPDATE <input type="checkbox"/> PAYMENT										
ORIGINAL SERIAL NO.	ASG.	TYPE	ST.	CTY.	FUND SYMBOL			ACRES/UNITS	RATE	
AMC 124258, ET AL										
AMOUNT	ANV. DATE	EXP. DATE	BILL CYC.	S/C	DISTRICT	NEXT BILL	MISC. DATA	U of M	ACTUAL UNITS	
ASSIGNMENT SERIAL NO.	ASG.	TYPE	ST.	CTY.	FUND SYMBOL			ACRES/UNITS	RATE	
AMOUNT	ANV. DATE	EXP. DATE	BILL CYC.	S/C	DISTRICT	NEXT BILL	MISC. DATA	U of M	ACTUAL UNITS	

APPLY REMITTANCE

ACTION	FUND SYMBOL	CTY.	AMOUNT
FILING FEE			
RENTAL			
UNEARNED			
REFUND			
TOTAL			
AMOUNT DUE			

Remarks:

BY:

DATE:

<input type="checkbox"/> Lease in Escrow?	Of Interest?
<input type="checkbox"/> KGS?	Operating Rights?
<input type="checkbox"/> Auto Escalates?	Operator
<input type="checkbox"/> Auto Renew?	Bond Filed?

FOR MMS USE ONLY

BILLEE NUMBER	FOREST REFUGE
OCS SECTION CODE	

CASE FOLDER COPY

75918

21 claims

**NOTICE OF ANNUAL MAINTENANCE FEE PAYMENT
AND INTENT TO HOLD**

To: U.S. Department of the Interior
Bureau of Land Management
Arizona State Office
3707 N. 7th Street
Phoenix, Arizona 85014
and
To Whom It May Concern:

RECEIVED
BLM AZ STATE OFFICE
PHOENIX, ARIZONA
AUG 27 3 46 PM '97

STATE OF ARIZONA)
)ss
COUNTY OF YAVAPAI)

Re: Zonia MS No. 1 Amended, et al

Notice is hereby given that the undersigned has paid to the Department of the Interior - Bureau of Land Management certain annual rental fees established by the act of October 5, 1992, as provided in 43 CFR Subpart 3833, on non-exempt mining claims and millsites. The amount of the payment is \$2,100, which will apply to the assessment year beginning September 1, 1997 and ending September 1, 1998.

Said payment was made for a total of 21 claims or millsites. The claims or millsites are further described by name and BLM assigned serial number on Exhibit A. The claims are located all or part in Sections 6, 7, T. 11 N., R. 3 W., G&SRM Yavapai Co., AZ.

The claims named on said Exhibit do not locate or otherwise hold rights to mine oil shale and were, therefore paid at the rental rate of \$100 per claim per assessment year.

Notice is further given that the listed unpatented claims are held and claimed by the owner(s) thereof for the valuable minerals contained therein, that the millsites (if any) are held and claimed by the owner(s) thereof for mining and milling purposes, and that the owner(s) intends to hold and continue the development of the claims.

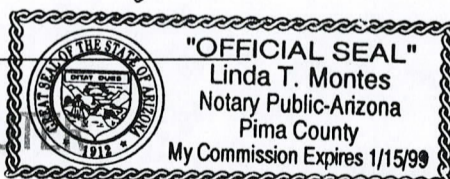
DATED this 27 day of August, 1997.

Harrison Matson
Agent
Harrison Matson
Arimetco, Inc.
335 N. Wilmot Road, Suite 400
Tucson, Arizona 85711

STATE OF ARIZONA)
)ss
COUNTY OF PIMA)

Subscribed and sworn before me this 27th day of August, 1997 by Harrison Matson.

Linda T. Montes
Notary Public



ENTERED IN COMPLIANCE

LAP
a:zonia96zoniams.doc

VERIFIED
SEP 25 1997

9/22/97
JB
PTA

RECEIVED
BLM AZ STATE OFFICE
Aug 27 3 46 PM '97
PHOENIX, ARIZONA

EXHIBIT A
**Notice of Annual Maintenance Fee Payment
and Intent to Hold**

The unpatented millsite mining claims situated in the Walnut Grove Mining District, County of Yavapai, State of Arizona; the location notices of which are of record in the Office of the County Recorder, Prescott, Arizona and filed in the State Office of the Bureau of Land Management, Phoenix, Arizona are as follows:

<u>Claim Name</u>	<u>Book</u>	<u>Page</u>	<u>AMC No.</u>
Zonia MS No. 1 Amended	1294	748	A MC 76098
Zonia MS No. 7 Amended	1294	756	A MC 76104
Zonia MS No. 8 Amended	1294	757	A MC 76105
Zonia MS No. 9 Amended	1294	758	A MC 76106
Zonia MS No. 10 Amended	1294	759	A MC 76107
Zonia MS No. 11 Amended	1294	759	A MC 76108
Zonia MS No. 17 Amended	1294	767	A MC 76114
Zonia MS No. 18 Amended	1294	767	A MC 76115
Zonia MS No. 19 Amended	1294	768	A MC 76116
Zonia MS No. 20 Amended	1294	769	A MC 76117
Zonia MS No. 33 Amended	1294	783	A MC 76130
Zonia MS No. 34 Amended	1294	784	A MC 76131
Zonia MS No. 35 Amended	1294	785	A MC 76132
Zonia MS No. 36 Amended	1294	786	A MC 76133
Zonia MS No. 40	1294	790	A MC 76137
Zonia MS No. 41	1294	791	A MC 76138
Zonia MS No. 42	1294	792	A MC 76139
Zonia MS No. 44	1294	794	A MC 76141
Zonia MS No. 45	1294	795	A MC 76142
Zonia MS No. 57	1294	840	A MC 76154
Zonia MS No. 58	1294	808	A MC 76155

21 claims

UNITED STATES
DEPARTMENT OF THE INTERIOR
BUREAU OF LAND MANAGEMENT

RECEIPT AND ACCOUNTING ADVICE

NO. 2372724⁰⁴
TC/AZ 08/27/97

Subject: CLAIM MAINTENANCE FEE 1998 - 21 2 86 13 2,100.00

Applicant:
HARRISON MATSON
TSC ENTERPRISES INC
335 N WILMOT RD STE 400
TUCSON AZ 85711

CK 003262
Remitter: 520-748-2600

Assignor:

LEASE MANAGEMENT DATA NEW UPDATE PAYMENT

ORIGINAL SERIAL NO.	ASG.	TYPE	ST.	CTY.	FUND SYMBOL	ACRES/UNITS	RATE
AMC 76098, ET AL							

AMOUNT	ANV. DATE	EXP. DATE	BILL CYC.	S/C	DISTRICT	NEXT BILL	MISC. DATA	U of M	ACTUAL UNITS

ASSIGNMENT SERIAL NO.	ASG.	TYPE	ST.	CTY.	FUND SYMBOL	ACRES/UNITS	RATE

AMOUNT	ANV. DATE	EXP. DATE	BILL CYC.	S/C	DISTRICT	NEXT BILL	MISC. DATA	U of M	ACTUAL UNITS

APPLY REMITTANCE			
ACTION	FUND SYMBOL	CTY.	AMOUNT
FILING FEE			
RENTAL			
UNEARNED			
REFUND			
TOTAL			
AMOUNT DUE			

Remarks:

BY: _____ DATE: _____

Lease in Escrow?
 KGS? Of Interest?
 Auto Escalates? Operating Rights?
 Auto Renew? Operator
 Bond Filed?

FOR MMS USE ONLY

BILLEE	FOREST REFUGE
NUMBER	
OCS SECTION	
CODE	

75918
188442

RECEIVED
BLM AZ STATE OFFICE
PHOENIX, ARIZONA
AUG 27 3 39 PM '97

**NOTICE OF ANNUAL MAINTENANCE FEE PAYMENT
AND INTENT TO HOLD**

To: U.S. Department of the Interior
Bureau of Land Management
Arizona State Office
3707 N. 7th Street
Phoenix, Arizona 85014
and
To Whom It May Concern:

STATE OF ARIZONA)
)ss
COUNTY OF YAVAPAI)

Re: Gold Crown, Copper Crown, et al

Notice is hereby given that the undersigned has paid to the Department of the Interior - Bureau of Land Management certain annual rental fees established by the act of October 5, 1992, as provided in 43 CFR Subpart 3833, on non-exempt mining claims and millsites. The amount of the payment is \$5,300, which will apply to the assessment year beginning September 1, 1997 and ending September 1, 1998.

Said payment was made for a total of 53 claims or millsites. The claims or millsites are further described by name and BLM assigned serial number on Exhibit A. The claims are located all or part in Sections 5, 6, T. 11 N., R 3 W.; 1, T. 11N., R. 4 W.; 31, 32, T. 12 N., R. 3 W., G&SRM Yavapai Co., AZ.

The claims named on said Exhibit do not locate or otherwise hold rights to mine oil shale and were, therefore paid at the rental rate of \$100 per claim per assessment year.

Notice is further given that the listed unpatented claims are held and claimed by the owner(s) thereof for the valuable minerals contained therein, that the millsites (if any) are held and claimed by the owner(s) thereof for mining and milling purposes, and that the owner(s) intends to hold and continue the development of the claims.

DATED this 27 day of August, 1997.

Harrison Matson
Agent

Harrison Matson
Arimetco, Inc.
335 N. Wilmot Road, Suite 400
Tucson, Arizona 85711

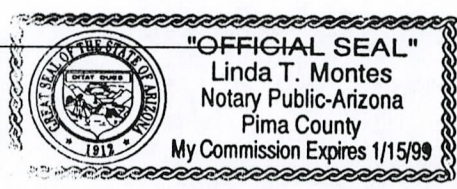
ENTERED IN COMPUTER

9/22/97

STATE OF ARIZONA)
)ss
COUNTY OF PIMA)

Subscribed and sworn before me this 27th day of August, 1997 by Harrison Matson.

Linda T. Montes
Notary Public



LAP
a:zonia96goldcrow.doc

VERIFIED

SEP 23 1997

RECEIVED
 B.L.M. AZ STATE OFFICE
 PHOENIX, ARIZONA
 Aug 27 3 39 PM '97

EXHIBIT A
**Notice of Annual Maintenance Fee Payment
 and Intent to Hold**

The unpatented lode mining claims situated in Walnut Grove Mining District, County of Yavapai, State of Arizona; the location notices of which are of record in the Office of the County Recorder, Prescott, Arizona and filed in the Office of the Bureau of Land Management, Phoenix, Arizona are as follows:

<u>Claim Name</u>	<u>Book</u>	<u>Page</u>	<u>AMC No.</u>	<u>Section</u>	<u>Township</u>	<u>Range</u>
Gold Crown	159	400	76046	6	11 N	3 W
Copper Crown No. 1	147	155	76047	1	11 N	4 W
Copper Crown No. 2	147	156	76048	1	11 N	4 W
Copper Crown No. 3	147	157	76049	1	11 N	3 W
Copper Crown No. 4	151	331	76050	1	11 N	3 W
Copper Crown No. 5	151	332	76051	31	12 N	3 W
Copper Crown No. 6	151	333	76052	1	11 N	4 W
Copper Crown No. 7	151	334	76053	1	11 N	4 W
Copper Crown No. 8	151	335	76054	6	11 N	3 W
Copper Crown No. 9	55	111	76055	6	11 N	3 W
Copper Crown No. 10	7	186	76056	31	12 N	3 W
Copper Crown No. 12	55	112	76057	1	11 N	4 W
Copper Crown No. 13	560	929	76058	6	11 N	3 W
Copper Crown No. 14	63	204	76059	6	11 N	3 W
Copper Crown No. 15	64	179	76060	31	12 N	3 W
Copper Crown No. 16	64	180	76061	31	12 N	3 W
Copper Crown No. 17	64	181	76062	6	11 N	3 W
Copper Crown No. 18	68	385	76063	6	11 N	3 W
Copper Crown No. 19	68	386	76064	6	11 N	3 W
Copper Crown No. 20	68	387	76065	1	11 N	4 W
Copper Crown No. 21	68	388	76066	6	11 N	3 W
Copper Crown No. 22	68	389	76067	6	11 N	3 W
Copper Crown No. 23	68	390	76068	31	12 N	3 W
Copper Crown No. 24	68	391	76069	31	12 N	3 W
Copper Crown No. 25	68	392	76070	32	12 N	3 W
Copper Crown No. 26	68	393	76071	1	11 N	4 W
Copper Crown No. 27	83	74	76072	6	11 N	3 W
Copper Crown No. 28	73	402	76073	6	11 N	3 W
Copper Crown No. 29	73	403	76074	6	11 N	3 W

29 claims

RECEIVED
 BLM AZ STATE OFFICE
 PHOENIX, ARIZONA
 Aug 27 3 39 PM '97
 Range

EXHIBIT A CONTINUED

<u>Claim Name</u>	<u>Book</u>	<u>Page</u>	<u>AMC No.</u>	<u>Section</u>	<u>Township</u>	<u>Range</u>
Copper Crown No. 30	73	404	76075	6	11 N	3 W
Copper Crown No. 31	73	405	76076	31	12 N	3 W
Copper Crown No. 32	83	75	76077	32	12 N	3 W
Copper Crown No. 33	112	374	76078	6	11 N	3 W
Copper Crown No. 34	112	375	76079	6	11 N	3 W
Copper Crown No. 35	112	376	76080	32	12 N	3 W
Copper Crown No. 36	560	930	76081	32	12 N	3 W
Copper Crown No. 37	560	931	76082	6	11 N	3 W
Copper Crown No. 38	560	932	76083	6	11 N	3 W
Copper Crown No. 39	560	933	76084	6	11 N	3 W
Copper Crown No. 40	560	934	76085	6	11 N	3 W
Copper Crown No. 41	560	935	76086	32	12 N	3 W
Copper Crown No. 42	560	936	76087	32	12 N	3 W
Copper Crown No. 43	560	937	76088	6	11 N	3 W
Copper Crown No. 44	560	938	76089	6	11 N	3 W
Copper Crown No. 45	560	939	76090	6	11 N	3 W
Copper Crown No. 46	560	940	76091	6	11 N	3 W
Copper Crown No. 47	560	941	76092	5	11 N	3 W
Copper Crown No. 48	560	942	76093	32	12 N	3 W
Copper Crown No. 49	560	943	76094	31	12 N	3 W
Copper Crown No. 50	560	944	76095	31	12 N	3 W
Copper Crown No. 51	560	945	76096	6	11 N	3 W
Amended	706	403	76096	6	11 N	3 W
Copper Crown No. 52	560	946	76097	31	12 N	3 W
Copper Crown No. 53	1484	185,186	188442	1	11 N	4 W

24 claims

UNITED STATES
DEPARTMENT OF THE INTERIOR
BUREAU OF LAND MANAGEMENT

RECEIPT AND ACCOUNTING ADVICE

NO. 2372723 04

TC/AZ

08/27/97

Subject: CLAIM MAINTENANCE FEE 1998 - 53

2 85 13

5,300.00

Applicant:

HARRISON MATSON
TSC ENTERPRISES INC
335 N WILMOT RD STE 400
TUCSON AZ 85711

CK 003264

Remitter: 520-748-2600

Assignor:

LEASE MANAGEMENT DATA NEW UPDATE PAYMENT

ORIGINAL SERIAL NO.	ASG.	TYPE	ST.	CTY.	FUND SYMBOL	ACRES/UNITS	RATE
AMC 76046, ET AL							

AMOUNT	ANV. DATE	EXP. DATE	BILL CYC.	S/C	DISTRICT	NEXT BILL	MISC. DATA	U of M	ACTUAL UNITS

ASSIGNMENT SERIAL NO.	ASG.	TYPE	ST.	CTY.	FUND SYMBOL	ACRES/UNITS	RATE

AMOUNT	ANV. DATE	EXP. DATE	BILL CYC.	S/C	DISTRICT	NEXT BILL	MISC. DATA	U of M	ACTUAL UNITS

APPLY REMITTANCE

ACTION	FUND SYMBOL	CTY.	AMOUNT
FILING FEE			
RENTAL			
UNEARNED			
REFUND			
TOTAL			
AMOUNT DUE			

Remarks:

BY:

DATE:

- Lease in Escrow?
- KGS?
- Auto Escalates?
- Auto Renew?

- Of Interest?
- Operating Rights?
- Operator
- Bond Filed?

FOR MMS USE ONLY

BILLEE	FOREST REFUGE
NUMBER	
OCS SECTION	
CODE	

75918

SR

21 claims

**NOTICE OF ANNUAL MAINTENANCE FEE PAYMENT
AND INTENT TO HOLD**

**To: U.S. Department of the Interior
Bureau of Land Management
Arizona State Office
3707 N. 7th Street
Phoenix, Arizona 85014
and
To Whom It May Concern:**

RECEIVED
BLM AZ STATE OFFICE
Aug 29 1 50 PM 1996
PHOENIX, ARIZONA

STATE OF ARIZONA)
)ss
COUNTY OF YAVAPAI)

Re: Zonia MS No. 1 Amended, et al

Notice is hereby given that the undersigned has paid to the Department of the Interior - Bureau of Land Management certain annual rental fees established by the act of October 5, 1992, as provided in 43 CFR Subpart 3833, on non-exempt mining claims and millsites. The amount of the payment is \$2,100, which will apply to the assessment year beginning September 1, 1996 and ending September 1, 1997.

Said payment was made for a total of 21 claims or sites. The claims or millsites are further described by name and BLM assigned serial number on Exhibit A or Exhibit A and B. The claims are located all or part in Sections 6, 7, T. 11 N., R. 3 W., G&SRM Yavapai Co., AZ.

The claims named on said Exhibit do not locate or otherwise hold rights to mine oil shale and were, therefore paid at the rental rate of \$100 per claim per assessment year.

Notice is further given that the listed unpatented claims are held and claimed by the owner(s) thereof for the valuable minerals contained therein, that the millsites (if any) are held and claimed by the owner(s) thereof for mining and milling purposes, and that the owner(s) intends to hold and continue the development of the claims.

DATED this 27th day of August, 1996.

Harrison Matson

Agent

Harrison Matson
Arimetco, Inc.
335 N. Wilmot Road, Suite 400
Tucson, Arizona 85711

STATE OF ARIZONA)
)ss
COUNTY OF PIMA)


Subscribed and sworn before me this 27 day of August, 1996 by Harrison Matson.

Lynette Prouty

Notary Public

ENTERED IN COMPUTER

10/10/96 SRGJS



RECEIVED
 BLM AZ STATE OFFICE
 AUG 29 1 50 PM '96
 PHOENIX, ARIZONA

EXHIBIT A
Notice of Annual Maintenance Fee Payment
and Intent to Hold

The unpatented millsite mining claims situated in the Walnut Grove Mining District, County of Yavapai, State of Arizona; the location notices of which are of record in the Office of the County Recorder, Prescott, Arizona and filed in the State Office of the Bureau of Land Management, Phoenix, Arizona are as follows:

<u>Claim Name</u>	<u>Book</u>	<u>Page</u>	<u>AMC No.</u>
Zonia MS No. 1 Amended	1294	748	A MC 76098 —
Zonia MS No. 7 Amended	1294	756	A MC 76104
Zonia MS No. 8 Amended	1294	757	A MC 76105
Zonia MS No. 9 Amended	1294	758	A MC 76106
Zonia MS No. 10 Amended	1294	759	A MC 76107
Zonia MS No. 11 Amended	1294	759	A MC 76108
Zonia MS No. 17 Amended	1294	767	A MC 76114
Zonia MS No. 18 Amended	1294	767	A MC 76115
Zonia MS No. 19 Amended	1294	768	A MC 76116
Zonia MS No. 20 Amended	1294	769	A MC 76117
Zonia MS No. 33 Amended	1294	783	A MC 76130
Zonia MS No. 34 Amended	1294	784	A MC 76131
Zonia MS No. 35 Amended	1294	785	A MC 76132
Zonia MS No. 36 Amended	1294	786	A MC 76133
Zonia MS No. 40	1294	790	A MC 76137
Zonia MS No. 41	1294	791	A MC 76138
Zonia MS No. 42	1294	792	A MC 76139
Zonia MS No. 44	1294	794	A MC 76141
Zonia MS No. 45	1294	795	A MC 76142
Zonia MS No. 57	1294	840	A MC 76154
Zonia MS No. 58	1294	808	A MC 76155

UNITED STATES
DEPARTMENT OF THE INTERIOR
BUREAU OF LAND MANAGEMENT

RECEIPT AND ACCOUNTING ADVICE

NO. **2263681** 04

Subject: CLAIM MAINTENANCE FEE 1997 - 21 TC/AZ 08/29/96
Applicant: 2 75 13 2,100.00

ARIMETCO INC
335 N WILMOT RD STE 400
TUCSON AZ 85711

Remitter: CK 0034414
520-748-2600

Assignor:

LEASE MANAGEMENT DATA NEW UPDATE PAYMENT

ORIGINAL SERIAL NO.	ASG.	TYPE	ST.	CTY.	FUND SYMBOL	ACRES/UNITS	RATE
AMC 76098, ET AL							

AMOUNT	ANV. DATE	EXP. DATE	BILL CYC.	S/C	DISTRICT	NEXT BILL	MISC. DATA	U of M	ACTUAL UNITS

ASSIGNMENT SERIAL NO.	ASG.	TYPE	ST.	CTY.	FUND SYMBOL	ACRES/UNITS	RATE

AMOUNT	ANV. DATE	EXP. DATE	BILL CYC.	S/C	DISTRICT	NEXT BILL	MISC. DATA	U of M	ACTUAL UNITS

APPLY REMITTANCE

ACTION	FUND SYMBOL	CTY.	AMOUNT
FILING FEE			
RENTAL			
UNEARNED			
REFUND			
TOTAL			
AMOUNT DUE			

Remarks:

AMC 76098
76104-108
76114-117
76130-133
76137-139
76141-142
76154-155
JPE

BY:

DATE:

- Lease in Escrow?
- KGS? Of Interest?
- Auto Escalates? Operating Rights?
- Auto Renew? Operator
- Bond Filed?

FOR MMS USE ONLY

BILLEE	FOREST REFUGE
NUMBER	
OCS SECTION	
CODE	

UNITED STATES
DEPARTMENT OF THE INTERIOR
BUREAU OF LAND MANAGEMENT

RECEIPT AND ACCOUNTING ADVICE

NO. 2263681 04

TC/AZ 08/29/96

Subject: CLAIM MAINTENANCE FEE 1997 - 21 2 75 13 2,100.00
Applicant:

ARIMETCO INC
335 N WILMOT RD STE 400
TUCSON AZ 85711

Remitter: CK 0034414
520-748-2600

Assignor:

LEASE MANAGEMENT DATA NEW UPDATE PAYMENT

ORIGINAL SERIAL NO.	ASG.	TYPE	ST.	CTY.	FUND SYMBOL	ACRES/UNITS	RATE
AMC 76098, ET AL							

AMOUNT	ANV. DATE	EXP. DATE	BILL CYC.	S/C	DISTRICT	NEXT BILL	MISC. DATA	U of M	ACTUAL UNITS

ASSIGNMENT SERIAL NO.	ASG.	TYPE	ST.	CTY.	FUND SYMBOL	ACRES/UNITS	RATE

AMOUNT	ANV. DATE	EXP. DATE	BILL CYC.	S/C	DISTRICT	NEXT BILL	MISC. DATA	U of M	ACTUAL UNITS

APPLY REMITTANCE

ACTION	FUND SYMBOL	CTY.	AMOUNT
FILING FEE			
RENTAL			
UNEARNED			
REFUND			
TOTAL			
AMOUNT DUE			

Remarks:

BY: _____ DATE: _____

- Lease in Escrow?
- KGS? Of Interest?
- Auto Escalates? Operating Rights?
- Auto Renew? Operator
- Bond Filed?

FOR MMS USE ONLY		
BILLEE		FOREST REFUGE
NUMBER		
OCS SECTION		
CODE		

75918
124258
SR

56 claims

**NOTICE OF ANNUAL MAINTENANCE FEE PAYMENT
AND INTENT TO HOLD**

RECEIVED
BLM, AZ STATE OFFICE
PHOENIX, ARIZONA
Aug 29 1 50 PM '96

To: U.S. Department of the Interior
Bureau of Land Management
Arizona State Office
3707 N. 7th Street
Phoenix, Arizona 85014
and
To Whom It May Concern:

STATE OF ARIZONA)
)ss
COUNTY OF YAVAPAI)

Re: Zonia No. 2, et al

Notice is hereby given that the undersigned has paid to the Department of the Interior - Bureau of Land Management certain annual rental fees established by the act of October 5, 1992, as provided in 43 CFR Subpart 3833, on non-exempt mining claims and millsites. The amount of the payment is \$5,600, which will apply to the assessment year beginning September 1, 1996 and ending September 1, 1997.

Said payment was made for a total of 56 claims or sites. The claims or millsites are further described by name and BLM assigned serial number on Exhibit A or Exhibit A and B. The claims are located all or part in Sections 11, 12, 13, 14, 24, T. 11 N., R. 4 W., G&SRM Yavapai Co., AZ.

The claims named on said Exhibit do not locate or otherwise hold rights to mine oil shale and were, therefore paid at the rental rate of \$100 per claim per assessment year.

Notice is further given that the listed unpatented claims are held and claimed by the owner(s) thereof for the valuable minerals contained therein, that the millsites (if any) are held and claimed by the owner(s) thereof for mining and milling purposes, and that the owner(s) intends to hold and continue the development of the claims.

DATED this 27th day of August, 1996.

Harrison Matson


Agent
Harrison Matson
Arimetco, Inc.
335 N. Wilmot Road, Suite 400
Tucson, Arizona 85711

STATE OF ARIZONA)
)ss
COUNTY OF PIMA)

NOV 26 1996
ENTERED IN COMPUTER

Subscribed and sworn before me this 27 day of August, 1996 by Harrison Matson.

Lynette Prouty
Notary Public



124258-276
124280-285
75979-76009

RECEIVED
BLM, AZ STATE OFFICE
PHOENIX, ARIZONA
AUG 29 1 50 PM '95

EXHIBIT A
Notice of Annual Maintenance Fee Payment
and Intent to Hold

The unpatented lode mining claims situated in the Walnut Grove Mining District, County of Yavapai, State of Arizona; the location notices of which are of record in the Office of the County Recorder, Prescott, Arizona and filed in the State Office of the Bureau of Land Management, Phoenix, Arizona are as follows:

<u>Claim Name</u>	<u>Book</u>	<u>Page</u>	<u>AMC No.</u>
Zonia No. 2	1358	591-592	124258
Zonia No. 5	1358	593-594	124259
Zonia No. 6	1358	595-596	124260
Zonia No. 7	1358	597-598	124261
Zonia No. 8	1358	599-600	124262
Zonia No. 9	1358	631-602	124263
Zonia No. 10	1358	643-604	124264
Zonia No. 11	1358	605-606	124265
Zonia No. 14	1358	607-608	124266
Zonia No. 15	1358	609-610	124267
Zonia No. 16	1358	611-612	124268
Zonia No. 17	1358	613-614	124269
Zonia No. 18	1358	617-616	124270
Zonia No. 19	1358	617-618	124271
Zonia No. 20	1358	619-620	124272
Zonia No. 21	1358	621-622	124273
Zonia No. 22	1358	623-624	124274
Zonia No. 23	1358	625-626	124275
Zonia No. 24	1358	627-628	124276
Copper Bar No. 2	1358	645-646	124285
Copper King No. 1	1358	635-636	124280
Copper King No. 3	1358	637-638	124281
Copper King No. 4	1358	639-640	124282
Scott No. 1	1358	641-642	124283
Scott No. 2	1358	643-644	124284
Mistake Fraction No. 1	761	114	75989
Mistake Fraction No. 2	761	115	75990
Mistake No. 1	761	114	75991
Mistake No. 2	761	117	75992
Mistake No. 3	761	117	75993
Mistake No. 4	761	119	75994
Mistake No. 5	761	120	75995
Mistake No. 6	761	121	75996

RECEIVED
S.L.H. AZ STATE OFFICE
Aug 29 1 50 PM '96
PHOENIX, ARIZONA

EXHIBIT A -- Continued

<u>Claim Name</u>	<u>Book</u>	<u>Page</u>	<u>AMC No.</u>
Mistake No. 7	761	119	75997
Mistake No. 8	761	120	75998
Mistake No. 9	761	121	75999
Mistake No. 10	761	125	76000
Mistake No. 11	761	126	76001
Mistake No. 12	761	127	76002
Mistake No. 13	761	128	76003
Mistake No. 14	761	129	76004
Mistake No. 15	761	130	76005
Mistake No. 16	761	131	76006
Mistake No. 17	761	132	76007
Mistake No. 18	761	133	76008
Last Mistake	761	134	76009
Lois No. 1	464	551	75979
Lois No. 2	464	554	75980
Lois No. 3	464	555	75981
Lois No. 4	464	556	75982
Lois No. 5	464	555	75983
Lois No. 6	464	556	75984
Lois No. 17	464	557	75985
Lois No. 18	464	558	75986
Lois No. 19	464	559	75987
Lois No. 20	464	560	75988

UNITED STATES
DEPARTMENT OF THE INTERIOR
BUREAU OF LAND MANAGEMENT

RECEIPT AND ACCOUNTING ADVICE

NO. 2263680

04

Subject: TC/AZ 08/29/96
Applicant: CLAIM MAINTENANCE FEE 1997 - 56 2 74 13 5,600.00

ARIMETCO INC
335 N WILMOT RD STE 400
TUCSON AZ 85711


Remitter: CK 0034415
520-748-2600

Assignor:

LEASE MANAGEMENT DATA									
<input type="checkbox"/> NEW <input type="checkbox"/> UPDATE <input type="checkbox"/> PAYMENT									
ORIGINAL SERIAL NO.	ASG.	TYPE	ST.	CTY.	FUND SYMBOL			ACRES/UNITS	RATE
AMC 124258, ET AL									
AMOUNT	ANV. DATE	EXP. DATE	BILL CYC.	S/C	DISTRICT	NEXT BILL	MISC. DATA	U of M	ACTUAL UNITS
ASSIGNMENT SERIAL NO.	ASG.	TYPE	ST.	CTY.	FUND SYMBOL			ACRES/UNITS	RATE
AMOUNT	ANV. DATE	EXP. DATE	BILL CYC.	S/C	DISTRICT	NEXT BILL	MISC. DATA	U of M	ACTUAL UNITS

APPLY REMITTANCE

ACTION	FUND SYMBOL	CTY.	AMOUNT
FILING FEE			
RENTAL			
UNEARNED			
REFUND			
TOTAL			
AMOUNT DUE			

Remarks:
AMC

 759 79 - 76009
 124258 - 124276
 124280 - 124285
 BY: *JK* DATE:

Lease in Escrow?
 KGS? Of Interest?
 Auto Escalates? Operating Rights?
 Auto Renew? Operator
 Bond Filed?

FOR MMS USE ONLY

BILLEE	FOREST REFUGE
NUMBER	
OCS SECTION	
CODE	

75918
188442
SR

53 claims

NOTICE OF ANNUAL MAINTENANCE FEE PAYMENT
AND INTENT TO HOLD

RECEIVED
BLM, AZ STATE OFFICE
Aug 29 1 50 PM '96
PHOENIX, ARIZONA

To: U.S. Department of the Interior
Bureau of Land Management
Arizona State Office
3707 N. 7th Street
Phoenix, Arizona 85014
and
To Whom It May Concern:

STATE OF ARIZONA)
)ss
COUNTY OF YAVAPAI)

Re: Gold Crown, Copper Crown, et al

Notice is hereby given that the undersigned has paid to the Department of the Interior - Bureau of Land Management certain annual rental fees established by the act of October 5, 1992, as provided in 43 CFR Subpart 3833, on non-exempt mining claims and millsites. The amount of the payment is \$5,300, which will apply to the assessment year beginning September 1, 1996 and ending September 1, 1997.

Said payment was made for a total of 53 claims or sites. The claims or millsites are further described by name and BLM assigned serial number on Exhibit A or Exhibit A and B. The claims are located all or part in Sections 1, 6, T. 11 N., R. 4 W.; 1, T. 11N., R. 4 W.; 31, 32, T. 12 N., R. 3 W., G&SRM Yavapai Co., AZ.

The claims named on said Exhibit do not locate or otherwise hold rights to mine oil shale and were, therefore paid at the rental rate of \$100 per claim per assessment year.

Notice is further given that the listed unpatented claims are held and claimed by the owner(s) thereof for the valuable minerals contained therein, that the millsites (if any) are held and claimed by the owner(s) thereof for mining and milling purposes, and that the owner(s) intends to hold and continue the development of the claims.

DATED this 27th day of August, 1996.

Harrison Matson

Agent
Harrison Matson
Arimetco, Inc.
335 N. Wilmot Road, Suite 400
Tucson, Arizona 85711

STATE OF ARIZONA)
)ss
COUNTY OF PIMA)


ENTERED IN COMPUTER
10/9/96 SR

Subscribed and sworn before me this 27 day of August, 1996 by Harrison Matson.

Lynette Prouty

11/6/90 ERS

Notary Public



RECEIVED
 31. M. AZ STATE OFFICE
 Aug 29 1 50 PM '96
 PHOENIX, ARIZONA

EXHIBIT A
 Notice of Annual Maintenance Fee Payment
 and Intent to Hold

The unpatented lode mining claims situated in Walnut Grove Mining District, County of Yavapai, State of Arizona; the location notices of which are of record in the Office of the County Recorder, Prescott, Arizona and filed in the Office of the Bureau of Land Management, Phoenix, Arizona are as follows:

<u>Claim Name</u>	<u>Book</u>	<u>Page</u>	<u>AMC No.</u>	<u>Section</u>	<u>Township</u>	<u>Range</u>
Gold Crown	159	400	76046	6	11 N	3 W
Copper Crown No. 1	147	155	76047	1	11 N	4 W
Copper Crown No. 2	147	156	76048	1	11 N	4 W
Copper Crown No. 3	147	157	76049	1	11 N	3 W
Copper Crown No. 4	151	331	76050	1	11 N	4 W
Copper Crown No. 5	151	332	76051	31	12 N	3 W
Copper Crown No. 6	151	333	76052	1	11 N	4 W
Copper Crown No. 7	151	334	76053	1	11 N	4 W
Copper Crown No. 8	151	335	76054	6	11 N	3 W
Copper Crown No. 9	55	111	76055	6	11 N	3 W
Copper Crown No. 10	7	186	76056	31	11 N	3 W
Copper Crown No. 12	55	112	76057	1	11 N	4 W
Copper Crown No. 13	560	929	76058	6	11 N	3 W
Copper Crown No. 14	63	204	76059	6	11 N	3 W
Copper Crown No. 15	64	179	76060	31	12 N	3 W
Copper Crown No. 16	64	180	76061	31	12 N	3 W
Copper Crown No. 17	64	181	76062	6	11 N	3 W
Copper Crown No. 18	68	385	76063	6	11 N	3 W
Copper Crown No. 19	68	386	76064	6	11 N	3 W
Copper Crown No. 20	68	387	76065	1	11 N	4 W
Copper Crown No. 21	68	388	76066	6	11 N	3 W
Copper Crown No. 22	68	389	76067	6	11 N	3 W
Copper Crown No. 23	68	390	76068	31	12 N	3 W
Copper Crown No. 24	68	391	76069	31	12 N	3 W
Copper Crown No. 25	68	392	76070	32	12 N	3 W
Copper Crown No. 26	68	393	76071	1	11 N	4 W
Copper Crown No. 27	83	74	76072	6	11 N	3 W
Copper Crown No. 28	73	402	76073	6	11 N	3 W
Copper Crown No. 29	73	403	76074	6	11 N	3 W
Copper Crown No. 30	73	404	76075	6	11 N	3 W
Copper Crown No. 31	73	405	76076	31	12 N	3 W
Copper Crown No. 32	83	75	76077	32	12 N	3 W
Copper Crown No. 33	112	374	76078	6	11 N	3 W
Copper Crown No. 34	112	375	76079	6	11 N	3 W
Copper Crown No. 35	112	376	76080	32	12 N	3 W
Copper Crown No. 36	560	930	76081	32	12 N	3 W
Copper Crown No. 37	560	931	76082	6	11 N	3 W
Copper Crown No. 38	560	932	76083	6	11 N	3 W
Copper Crown No. 39	560	933	76084	6	11 N	3 W
Copper Crown No. 40	560	934	76085	6	11 N	3 W
Copper Crown No. 41	560	935	76086	32	12 N	3 W
Copper Crown No. 42	560	936	76087	32	12 N	3 W
Copper Crown No. 43	560	937	76088	6	11 N	3 W
Copper Crown No. 44	560	938	76089	6	11 N	3 W
Copper Crown No. 45	560	939	76090	6	11 N	3 W
Copper Crown No. 46	560	940	76091	6	11 N	3 W
Copper Crown No. 47	560	941	76092	5	11 N	3 W
Copper Crown No. 48	560	942	76093	32	12 N	3 W
Copper Crown No. 49	560	943	76094	31	12 N	3 W

RECEIVED
 31.11.42 STATE OFFICE
 AUG 29 1 51 PM '96
 PHOENIX, ARIZONA

EXHIBIT A CONTINUED

<u>Claim Name</u>	<u>Book</u>	<u>Page</u>	<u>AMC No.</u>	<u>Section</u>	<u>Township</u>	<u>Range</u>
Copper Crown No. 50	560	944	76095	31	12 N	3 W
Copper Crown No. 51	560	945	76096	6	11 N	3 W
Amended	706	403	76096	6	11 N	3 W
Copper Crown No. 52	560	946	76097	31	12 N	3 W
Copper Crown No. 53	1484	185,186	188442	1	11 N	4 W

UNITED STATES
DEPARTMENT OF THE INTERIOR
BUREAU OF LAND MANAGEMENT

RECEIPT AND ACCOUNTING ADVICE

NO. **2263679** 04

TC/AZ

08/29/96

Subject: CLAIM MAINTENANCE FEE - 1997 - 53

2 73 13

5,300.00

Applicant:

ARIMETCO INC
335 N WILMOT RD STE 400
TUCSON AZ 85711

Remitter: CK 0034431
520-748-2600

Assignor:

LEASE MANAGEMENT DATA									
<input type="checkbox"/> NEW <input type="checkbox"/> UPDATE <input type="checkbox"/> PAYMENT									
ORIGINAL SERIAL NO.	ASG.	TYPE	ST.	CTY.	FUND SYMBOL			ACRES/UNITS	RATE
AMC 76046, ET AL									
AMOUNT	ANV. DATE	EXP. DATE	BILL CYC.	S/C	DISTRICT	NEXT BILL	MISC. DATA	U of M	ACTUAL UNITS
ASSIGNMENT SERIAL NO.	ASG.	TYPE	ST.	CTY.	FUND SYMBOL			ACRES/UNITS	RATE
AMOUNT	ANV. DATE	EXP. DATE	BILL CYC.	S/C	DISTRICT	NEXT BILL	MISC. DATA	U of M	ACTUAL UNITS

APPLY REMITTANCE

ACTION	FUND SYMBOL	CTY.	AMOUNT
FILING FEE			
RENTAL			
UNEARNED			
REFUND			
TOTAL			
AMOUNT DUE			

Remarks:

AMC 76046-097
188442

See

BY:

DATE:

Lease in Escrow?
 KGS? Of Interest?
 Auto Escalates? Operating Rights?
 Auto Renew? Operator
 Bond Filed?

FOR MMS USE ONLY

BILLEE	FOREST REFUGE
NUMBER	
OCS SECTION	
CODE	

NOTICE OF ANNUAL MAINTENANCE FEE PAYMENT AND INTENT TO HOLD

TOTAL 54 76046 188447 SR

To: U.S. Department of the Interior
Bureau of Land Management
Arizona State Office
3707 N. 7th Street
Phoenix, Arizona 85014
and
To Whom It May Concern:

STATE OF ARIZONA)
)ss
COUNTY OF YAVAPAI)

Re: Gold Crown, Copper Crown, et al

Notice is hereby given that the undersigned has paid to the Department of the Interior - Bureau of Land Management certain annual rental fees established by the act of October 5, 1992, as provided in 43 CFR Subpart 3833, on non-exempt mining claims and millsites. The amount of the payment is \$5,400, which will apply to the assessment year beginning September 1, 1995 and ending September 1, 1996.

Said payment was made for a total of 54 claims or sites. The claims or millsites are further described by name and BLM assigned serial number on Exhibit A or Exhibit A and B. The claims are located all or part in Sections 1, 6, T. 11 N., R. 4 W.; 1, T. 11 N., R. 4 W.; 31, 32, T. 12 N., R. 3 W., G&SRM Yavapai Co., AZ.

The claims named on said Exhibit do not locate or otherwise hold rights to mine oil shale and were, therefore paid at the rental rate of \$100 per claim per assessment year.

Notice is further given that the listed unpatented claims are held and claimed by the owner(s) thereof for the valuable minerals contained therein, that the millsites (if any) are held and claimed by the owner(s) thereof for mining and milling purposes, and that the owner(s) intends to hold and continue the development of the claims.

DATED this 25 day of August, 1995.

Harrison Matson

Agent
Harrison Matson
Arimetco, Inc.
335 N. Wilmot Road, Suite 400
Tucson, Arizona 85711

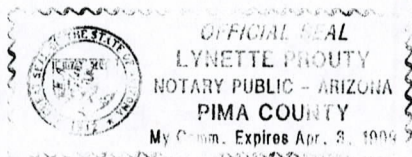
STATE OF ARIZONA)
)ss
COUNTY OF PIMA)

Subscribed and sworn before me this 25 day of August, 1995 by Harrison Matson.

Lynette Prouty

Notary Public

b:zonia95goldcrow.doc



RECEIVED
BLM
ARIZONA STATE OFFICE
AUG 28 6 47 AM '95

ENTERED IN COMPUTER

10/11/95 *SR*

EXHIBIT A
 Notice of Annual Maintenance Fee Payment
 and Intent to Hold

The unpatented lode mining claims situated in Walnut Grove Mining District, County of Yavapai, State of Arizona; the location notices of which are of record in the Office of the County Recorder, Prescott, Arizona and filed in the Office of the Bureau of Land Management, Phoenix, Arizona are as follows:

<u>Claim Name</u>	<u>Book</u>	<u>Page</u>	<u>AMC No.</u>	<u>Section</u>	<u>Township</u>	<u>Range</u>
Gold Crown ✓	159	400	- 76046	6	11 N	3 W
Copper Crown No. 1	147	155	- 76047	1	11 N	4 W
Copper Crown No. 2	147	156	- 76048	1	11 N	4 W
Copper Crown No. 3	147	157	- 76049	1	11 N	3 W
Copper Crown No. 4	151	331	- 76050	1	11 N	4 W
Copper Crown No. 5	151	332	- 76051	31	12 N	3 W
Copper Crown No. 6	151	333	- 76052	1	11 N	4 W
Copper Crown No. 7	151	334	- 76053	1	11 N	4 W
Copper Crown No. 8	151	335	- 76054	6	11 N	3 W
Copper Crown No. 9	55	111	- 76055	6	11 N	3 W
Copper Crown No. 10	7	186	- 76056	31	11 N	3 W
Copper Crown No. 12	55	112	- 76057	1	11 N	4 W
Copper Crown No. 13	560	929	- 76058	6	11 N	3 W
Copper Crown No. 14	63	204	- 76059	6	11 N	3 W
Copper Crown No. 15	64	179	- 76060	31	12 N	3 W
Copper Crown No. 16	64	180	- 76061	31	12 N	3 W
Copper Crown No. 17	64	181	- 76062	6	11 N	3 W
Copper Crown No. 18	68	385	- 76063	6	11 N	3 W
Copper Crown No. 19	68	386	- 76064	6	11 N	3 W
Copper Crown No. 20	68	387	- 76065	1	11 N	4 W
Copper Crown No. 21	68	388	- 76066	6	11 N	3 W
Copper Crown No. 22	68	389	- 76067	6	11 N	3 W
Copper Crown No. 23	68	390	- 76068	31	12 N	3 W
Copper Crown No. 24	68	391	- 76069	31	12 N	3 W
Copper Crown No. 25	68	392	- 76070	32	12 N	3 W
Copper Crown No. 26	68	393	- 76071	1	11 N	4 W
Copper Crown No. 27	83	74	- 76072	6	11 N	3 W
Copper Crown No. 28	73	402	- 76073	6	11 N	3 W
Copper Crown No. 29	73	403	- 76074	6	11 N	3 W
Copper Crown No. 30	73	404	- 76075	6	11 N	3 W
Copper Crown No. 31	73	405	- 76076	31	12 N	3 W
Copper Crown No. 32	83	75	- 76077	32	12 N	3 W
Copper Crown No. 33	112	374	- 76078	6	11 N	3 W
Copper Crown No. 34	112	375	- 76079	6	11 N	3 W
Copper Crown No. 35	112	376	- 76080	32	12 N	3 W
Copper Crown No. 36	560	930	- 76081	32	12 N	3 W
Copper Crown No. 37	560	931	- 76082	6	11 N	3 W
Copper Crown No. 38	560	932	- 76083	6	11 N	3 W
Copper Crown No. 39	560	933	- 76084	6	11 N	3 W
Copper Crown No. 40	560	934	- 76085	6	11 N	3 W
Copper Crown No. 41	560	935	- 76086	32	12 N	3 W
Copper Crown No. 42	560	936	- 76087	32	12 N	3 W
Copper Crown No. 43	560	937	- 76088	6	11 N	3 W
Copper Crown No. 44	560	938	- 76089	6	11 N	3 W
Copper Crown No. 45	560	939	- 76090	6	11 N	3 W
Copper Crown No. 46	560	940	- 76091	6	11 N	3 W
Copper Crown No. 47	560	941	- 76092	5	11 N	3 W
Copper Crown No. 48	560	942	- 76093	32	12 N	3 W
Copper Crown No. 49	560	943	- 76094	31	12 N	3 W

ENTERED IN COMPUTER

10/11/95 *mmj*

49

RECEIVED
 B.L.M.
 ARIZONA STATE OFFICE
 Aug 28 6 47 AM '95

EXHIBIT A CONT.

<u>Claim Name</u>	<u>Book</u>	<u>Page</u>	<u>AMC No.</u>	<u>Section</u>	<u>Township</u>	<u>Range</u>	
Copper Crown No. 50	560	944	76095	31	12 N	3 W	
Copper Crown No. 51		945	76096		6	11 N	3 W
Amended		706	403		76096	6	11 N
Copper Crown No. 52	560	946	76097	31	12 N	3 W	
Copper Crown No. 53	1484	185,186	188442 ✓	1	11 N	4 W	

RECEIVED
 BLM.
 ARIZONA STATE OFFICE
 AUG 28 6 47 AM '95

ENTERED IN COMPUTER

10/11/95 MNJ *[Signature]*

6

UNITED STATES
DEPARTMENT OF THE INTERIOR
BUREAU OF LAND MANAGEMENT

RECEIPT AND ACCOUNTING ADVICE

NO. **2147945** 04

WG/AZ 08/28/95

Subject: CLAIM MAINTENANCE FEE 1996 (54) 2 4 13 5,400.00

Applicant:
ARIMETCO INC.
335 N. WILMOT RD. STE. 400
TUCSON AZ. 85711

Remitter: SAME CK. # 028945, 028941
520-748-2600

Assignor:

LEASE MANAGEMENT DATA NEW UPDATE PAYMENT

ORIGINAL SERIAL NO.	ASG.	TYPE	ST.	CTY.	FUND SYMBOL	ACRES/UNITS	RATE
AMC 76046, ET AL							

AMOUNT	ANV. DATE	EXP. DATE	BILL CYC.	S/C	DISTRICT	NEXT BILL	MISC. DATA	U of M	ACTUAL UNITS

ASSIGNMENT SERIAL NO.	ASG.	TYPE	ST.	CTY.	FUND SYMBOL	ACRES/UNITS	RATE

AMOUNT	ANV. DATE	EXP. DATE	BILL CYC.	S/C	DISTRICT	NEXT BILL	MISC. DATA	U of M	ACTUAL UNITS

APPLY REMITTANCE

ACTION	FUND SYMBOL	CTY.	AMOUNT
FILING FEE			
RENTAL			
UNEARNED			
REFUND			
TOTAL			
AMOUNT DUE			

Remarks:
76046-76097
188442
JR

BY: _____ DATE: _____

Lease in Escrow?
 KGS?
 Auto Escalates?
 Auto Renew?

Of Interest?
Operating Rights?
Operator
Bond Filed?

FOR MMS USE ONLY

BILLEE NUMBER	FOREST REFUGE
OCS SECTION CODE	

UNITED STATES
DEPARTMENT OF THE INTERIOR
BUREAU OF LAND MANAGEMENT

RECEIPT AND ACCOUNTING ADVICE

NO. **2147945** 04

WG/AZ 08/28/95

Subject: CLAIM MAINTENANCE FEE 1996 (54) 2 4 13 5,400.00

Applicant: ARIMETCO INC.
335 N. WILMOT RD. STE. 400
TUCSON AZ. 85711

Remitter: SAME CK. # 028945, 028941
520-748-2600

Assignor:

LEASE MANAGEMENT DATA NEW UPDATE PAYMENT

ORIGINAL SERIAL NO.	ASG.	TYPE	ST.	CTY.	FUND SYMBOL	ACRES/UNITS	RATE
AMC 76046, ET AL							

AMOUNT	ANV. DATE	EXP. DATE	BILL CYC.	S/C	DISTRICT	NEXT BILL	MISC. DATA	U of M	ACTUAL UNITS

ASSIGNMENT SERIAL NO.	ASG.	TYPE	ST.	CTY.	FUND SYMBOL	ACRES/UNITS	RATE

AMOUNT	ANV. DATE	EXP. DATE	BILL CYC.	S/C	DISTRICT	NEXT BILL	MISC. DATA	U of M	ACTUAL UNITS

APPLY REMITTANCE

ACTION	FUND SYMBOL	CTY.	AMOUNT
FILING FEE			
RENTAL			
UNEARNED			
REFUND			
TOTAL			
AMOUNT DUE			

Remarks:

BY: _____ DATE: _____

Lease in Escrow?
 KGS?
 Auto Escalates?
 Auto Renew?

Of Interest?
 Operating Rights?
 Operator
 Bond Filed?

FOR MMS USE ONLY

BILLEE NUMBER	FOREST REFUGE
OCS SECTION CODE	

NOTICE OF ANNUAL MAINTENANCE FEE PAYMENT
AND INTENT TO HOLD

4011L
56

75979
124258
②

To: U.S. Department of the Interior
Bureau of Land Management
Arizona State Office
3707 N. 7th Street
Phoenix, Arizona 85014
and
To Whom It May Concern:

STATE OF ARIZONA)
)ss
COUNTY OF YAVAPAI)

Re: Zonia No. 2, et al

Notice is hereby given that the undersigned has paid to the Department of the Interior - Bureau of Land Management certain annual rental fees established by the act of October 5, 1992, as provided in 43 CFR Subpart 3833, on non-exempt mining claims and millsites. The amount of the payment is \$5,600, which will apply to the assessment year beginning September 1, 1995 and ending September 1, 1996.

Said payment was made for a total of 56 claims or sites. The claims or millsites are further described by name and BLM assigned serial number on Exhibit A or Exhibit A and B. The claims are located in all or part of sections 11, 12, 13, 14, 24, T. 11 N., R. 4 W., G&SRM Yavapai Co., AZ.

The claims named on said Exhibit do not locate or otherwise hold rights to mine oil shale and were, therefore paid at the rental rate of \$100 per claim per assessment year.

Notice is further given that the listed unpatented claims are held and claimed by the owner(s) thereof for the valuable minerals contained therein, that the millsites (if any) are held and claimed by the owner(s) thereof for mining and milling purposes, and that the owner(s) intends to hold and continue the development of the claims.

DATED this 25th day of August, 1995.

Harrison Matson

Agent
Harrison Matson
Arimetco, Inc.
335 N. Wilmot Road, Suite 400
Tucson, Arizona 85711


STATE OF ARIZONA)
)ss
COUNTY OF PIMA)

Subscribed and sworn before me this 25 day of August, 1995 by Harrison Matson.

Lynette Prouty

Notary Public

bzonia95zonziano2.doc



RECEIVED
BLM
ARIZONA STATE OFFICE
AUG 28 6 47 AM '95

ENTERED IN COMPUTER

10/11/95 MSJ

②

EXHIBIT A
 Notice of Annual Maintenance Fee Payment
 and Intent to Hold

The unpatented lode mining claims situated in the Walnut Grove Mining District, County of Yavapai, State of Arizona; the location notices of which are of record in the Office of the County Recorder, Prescott, Arizona and filed in the State Office of the Bureau of Land Management, Phoenix, Arizona are as follows:

<u>Claim Name</u>	<u>Book</u>	<u>Page</u>	<u>AMC No.</u>
Zonia No. 2 ✓	1358	591-592	124258
Zonia No. 5	1358	593-594	124259
Zonia No. 6	1358	595-596	124260
Zonia No. 7	1358	597-598	124261
Zonia No. 8	1358	599-600	124262
Zonia No. 9	1358	631-602	124263
Zonia No. 10	1358	643-604	124264
Zonia No. 11	1358	605-606	124265
Zonia No. 14	1358	607-608	124266
Zonia No. 15	1358	609-610	124267
Zonia No. 16	1358	611-612	124268
Zonia No. 17	1358	613-614	124269
Zonia No. 18	1358	617-616	124270
Zonia No. 19	1358	617-618	124271
Zonia No. 20	1358	619-620	124272
Zonia No. 21	1358	621-622	124273
Zonia No. 22	1358	623-624	124274
Zonia No. 23	1358	625-626	124275
Zonia No. 24	1358	627-628	124276
Copper Bar No. 2 ✓	1358	645-646	124285
Copper King No. 1 ✓	1358	635-636	124280
Copper King No. 3	1358	637-638	124281
Copper King No. 4	1358	639-640	124282
Scott No. 1	1358	641-642	124283
Scott No. 2	1358	643-644	124284
Mistake Fraction No. 1	761	114	75989
Mistake Fraction No. 2	761	115	75990
Mistake No. 1	761	114	75991
Mistake No. 2	761	117	75992
Mistake No. 3	761	117	75993
Mistake No. 4	761	119	75994
Mistake No. 5	761	120	75995
Mistake No. 6	761	121	75996

113

2

ENTERED IN COMPUTER

10/11/95

(33)

RECEIVED
 BLM
 ARIZONA STATE OFFICE
 Aug 28 6 47 AM '95

EXHIBIT A -- Continued

<u>Claim Name</u>	<u>Book</u>	<u>Page</u>	<u>AMC No.</u>
Mistake No. 7	761	119	75997
Mistake No. 8	761	120	75998
Mistake No. 9	761	121	75999
Mistake No. 10	761	125	76000
Mistake No. 11	761	126	76001
Mistake No. 12	761	127	76002
Mistake No. 13	761	128	76003
Mistake No. 14	761	129	76004
Mistake No. 15	761	130	76005
Mistake No. 16	761	131	76006
Mistake No. 17	761	132	76007
Mistake No. 18	761	133	76008
Last Mistake	761	134	76009
Lois No. 1	464	551	75979
Lois No. 2	464	554	75980
Lois No. 3	464	555	75981
Lois No. 4	464	556	75982
Lois No. 5	464	555	75983
Lois No. 6	464	556	75984
Lois No. 17	464	557	75985
Lois No. 18	464	558	75986
Lois No. 19	464	559	75987
Lois No. 20	464	560	75988

RECEIVED
BLM
ARIZONA STATE OFFICE
AUG 28 6 47 AM '95

ENTERED IN COMPUTER

10/11/95 MLH

(23)

UNITED STATES
DEPARTMENT OF THE INTERIOR
BUREAU OF LAND MANAGEMENT

RECEIPT AND ACCOUNTING ADVICE

NO. **2147946** 04

WG/AZ 08/28/95

Subject: CLAIM MAINTENANCE FEE 1996 (56)

2 5 13

5,600.00

Applicant:

ARIMETCO INC.
335 N. WILMOT RD. STE. 400
TUCSON AZ. 85711

Remitter: SAME CK. # 028940
520-748-2600

Assignor:

LEASE MANAGEMENT DATA NEW UPDATE PAYMENT

ORIGINAL SERIAL NO.	ASG.	TYPE	ST.	CTY.	FUND SYMBOL	ACRES/UNITS	RATE
AMC 124258, ET AL							

AMOUNT	ANV. DATE	EXP. DATE	BILL CYC.	S/C	DISTRICT	NEXT BILL	MISC. DATA	U of M	ACTUAL UNITS

ASSIGNMENT SERIAL NO.	ASG.	TYPE	ST.	CTY.	FUND SYMBOL	ACRES/UNITS	RATE

AMOUNT	ANV. DATE	EXP. DATE	BILL CYC.	S/C	DISTRICT	NEXT BILL	MISC. DATA	U of M	ACTUAL UNITS

APPLY REMITTANCE

ACTION	FUND SYMBOL	CTY.	AMOUNT
FILING FEE			
RENTAL			
UNEARNED			
REFUND			
TOTAL			
AMOUNT DUE			

Remarks:

124258 - 124276 19

124280 - 124285 6

75979 - 76009 31

56

BY: _____ DATE: _____

Lease in Escrow?
 KGS? Of Interest?
 Auto Escalates? Operating Rights?
 Auto Renew? Operator
 Bond Filed?

FOR MMS USE ONLY

BILLEE NUMBER	FOREST REFUGE
OCS SECTION CODE	

UNITED STATES
DEPARTMENT OF THE INTERIOR
BUREAU OF LAND MANAGEMENT

RECEIPT AND ACCOUNTING ADVICE

NO. **2147946**

04

WG/AZ

08/28/95

Subject: CLAIM MAINTENANCE FEE 1996 (56)

2 5 13

7599
5,600.00

Applicant:

ARIMETCO INC.
335 N. WILMOT RD. STE. 400
TUCSON AZ. 85711

Remitter: SAME CK. # 028940
520-748-2600

Assignor:

LEASE MANAGEMENT DATA NEW UPDATE PAYMENT

ORIGINAL SERIAL NO.	ASG.	TYPE	ST.	CTY.	FUND SYMBOL	ACRES/UNITS	RATE
AMC 124258, ET AL							

AMOUNT	ANV. DATE	EXP. DATE	BILL CYC.	S/C	DISTRICT	NEXT BILL	MISC. DATA	U of M	ACTUAL UNITS

ASSIGNMENT SERIAL NO.	ASG.	TYPE	ST.	CTY.	FUND SYMBOL	ACRES/UNITS	RATE

AMOUNT	ANV. DATE	EXP. DATE	BILL CYC.	S/C	DISTRICT	NEXT BILL	MISC. DATA	U of M	ACTUAL UNITS

APPLY REMITTANCE

ACTION	FUND SYMBOL	CTY.	AMOUNT
FILING FEE			
RENTAL			
UNEARNED			
REFUND			
TOTAL			
AMOUNT DUE			

Remarks:

BY:

DATE:

Lease in Escrow?
 KGS?
 Auto Escalates?
 Auto Renew?

Of Interest?
 Operating Rights?
 Operator
 Bond Filed?

FOR MMS USE ONLY

BILLEE	FOREST REFUGE
NUMBER	
OCS SECTION	
CODE	

TOTAL (21)
6
75918
604

NOTICE OF ANNUAL MAINTENANCE FEE PAYMENT
AND INTENT TO HOLD

To: U.S. Department of the Interior
Bureau of Land Management
Arizona State Office
3707 N. 7th Street
Phoenix, Arizona 85014
and
To Whom It May Concern:

STATE OF ARIZONA)
)ss
COUNTY OF YAVAPAI)

Re: Zonia MS No. 1 Amended, et al

Notice is hereby given that the undersigned has paid to the Department of the Interior - Bureau of Land Management certain annual rental fees established by the act of October 5, 1992, as provided in 43 CFR Subpart 3833, on non-exempt mining claims and millsites. The amount of the payment is \$2,100, which will apply to the assessment year beginning September 1, 1995 and ending September 1, 1996.

Said payment was made for a total of 21 claims or sites. The claims or millsites are further described by name and BLM assigned serial number on Exhibit A or Exhibit A and B. The claims or sites are located in all or part of sections 6, 7, T. 11 N., R. 3 W., G&SRM Yavapai Co., AZ.

The claims named on said Exhibit do not locate or otherwise hold rights to mine oil shale and were, therefore paid at the rental rate of \$100 per claim per assessment year.

Notice is further given that the listed unpatented claims are held and claimed by the owner(s) thereof for the valuable minerals contained therein, that the millsites (if any) are held and claimed by the owner(s) thereof for mining and milling purposes, and that the owner(s) intends to hold and continue the development of the claims.

DATED this 25th day of August, 1995.

Harrison Matson


Agent
Harrison Matson
Arimetco, Inc.
335 N. Wilmot Road, Suite 400
Tucson, Arizona 85711

STATE OF ARIZONA)
)ss
COUNTY OF PIMA)

Subscribed and sworn before me this 25 day of August, 1995 by Harrison Matson.

Lynette Prouty
Notary Public

b:zonia95zonia.ms.doc



RECEIVED
BLM
ARIZONA STATE OFFICE
AUG 28 6 47 AM '95

ENTERED IN COMPUTER
10/12/95 NCH

EXHIBIT A
 Notice of Annual Maintenance Fee Payment
 and Intent to Hold

The unpatented millsite mining claims situated in the Walnut Grove Mining District, County of Yavapai, State of Arizona; the location notices of which are of record in the Office of the County Recorder, Prescott, Arizona and filed in the State Office of the Bureau of Land Management, Phoenix, Arizona are as follows:

<u>Claim Name</u>	<u>Book</u>	<u>Page</u>	<u>AMC No.</u>
Zonia MS No. 1 Amended —	1294	748	— A MC 76098 —
Zonia MS No. 7 Amended	1294	756	— A MC 76104
Zonia MS No. 8 Amended	1294	757	— A MC 76105
Zonia MS No. 9 Amended	1294	758	— A MC 76106
Zonia MS No. 10 Amended	1294	759	— A MC 76107
Zonia MS No. 11 Amended	1294	759	— A MC 76108
Zonia MS No. 17 Amended	1294	767	— A MC 76114
Zonia MS No. 18 Amended	1294	767	— A MC 76115
Zonia MS No. 19 Amended	1294	768	— A MC 76116
Zonia MS No. 20 Amended	1294	769	— A MC 76117
Zonia MS No. 33 Amended	1294	783	— A MC 76130
Zonia MS No. 34 Amended	1294	784	— A MC 76131
Zonia MS No. 35 Amended	1294	785	— A MC 76132
Zonia MS No. 36 Amended	1294	786	— A MC 76133
Zonia MS No. 40	1294	790	— A MC 76137
Zonia MS No. 41	1294	791	— A MC 76138
Zonia MS No. 42	1294	792	— A MC 76139
Zonia MS No. 44	1294	794	— A MC 76141
Zonia MS No. 45	1294	795	— A MC 76142
Zonia MS No. 57	1294	840	— A MC 76154
Zonia MS No. 58	1294	808	— A MC 76155

RECEIVED
 B.L.M.
 ARIZONA STATE OFFICE
 Aug 28 6 47 AM '95

ENTERED IN COMPUTER
 10/12/95 MN

21

UNITED STATES
DEPARTMENT OF THE INTERIOR
BUREAU OF LAND MANAGEMENT

RECEIPT AND ACCOUNTING ADVICE

NO. **2147944**
08/28/95

214

WG/AZ

2,100.00

Subject: CLAIM MAINTENANCE FEE 1996 (21)

2 3 13

Applicant:
ARIMETCO INC.
335 N. WILMOT RD. STE. 400
TUCSON AZ. 85711

Remitter: SAME CK. # 028939
520-748-2600

Assignor:

LEASE MANAGEMENT DATA NEW UPDATE PAYMENT

ORIGINAL SERIAL NO.	ASG.	TYPE	ST.	CTY.	FUND SYMBOL	ACRES/UNITS	RATE
AMC 76098, ET AL							

AMOUNT	ANV. DATE	EXP. DATE	BILL CYC.	S/C	DISTRICT	NEXT BILL	MISC. DATA	U of M	ACTUAL UNITS

ASSIGNMENT SERIAL NO.	ASG.	TYPE	ST.	CTY.	FUND SYMBOL	ACRES/UNITS	RATE

AMOUNT	ANV. DATE	EXP. DATE	BILL CYC.	S/C	DISTRICT	NEXT BILL	MISC. DATA	U of M	ACTUAL UNITS

APPLY REMITTANCE			
ACTION	FUND SYMBOL	CTY.	AMOUNT
FILING FEE			
RENTAL			
UNEARNED			
REFUND			
TOTAL			
AMOUNT DUE			

Remarks:
76098
76104 - 76108
76114 - 76117
76130 - 76133
76137 - 76139
76141 - 76147
76154 - 76155
Dr

BY: _____ DATE: _____

Lease in Escrow?
 KGS? Of Interest?
 Auto Escalates? Operating Rights?
 Auto Renew? Operator
Bond Filed?

FOR MMS USE ONLY		
BILLEE	NUMBER	FOREST REFUGE
OCS SECTION		
CODE		

UNITED STATES
DEPARTMENT OF THE INTERIOR
BUREAU OF LAND MANAGEMENT

RECEIPT AND ACCOUNTING ADVICE

NO. **2147944**

WB/AZ

08/28/95

04

Subject: CLAIM MAINTENANCE FEE 1996 (21) 2 3 13 2,100.00

Applicant:
ARIMETCO INC.
335 N. WILMOT RD. STE. 400
TUCSON AZ 85711

SAME CK. # 028939

Remitter: 520-748-2600

Assignor:

LEASE MANAGEMENT DATA NEW UPDATE PAYMENT

ORIGINAL SERIAL NO.	ASG.	TYPE	ST.	CTY.	FUND SYMBOL	ACRES/UNITS	RATE
AMC 76098, ET AL							

AMOUNT	ANV. DATE	EXP. DATE	BILL CYC.	S/C	DISTRICT	NEXT BILL	MISC. DATA	U of M	ACTUAL UNITS

ASSIGNMENT SERIAL NO.	ASG.	TYPE	ST.	CTY.	FUND SYMBOL	ACRES/UNITS	RATE

AMOUNT	ANV. DATE	EXP. DATE	BILL CYC.	S/C	DISTRICT	NEXT BILL	MISC. DATA	U of M	ACTUAL UNITS

APPLY REMITTANCE

ACTION	FUND SYMBOL	CTY.	AMOUNT
FILING FEE			
RENTAL			
UNEARNED			
REFUND			
TOTAL			
AMOUNT DUE			

Remarks:

BY: _____ DATE: _____

Lease in Escrow?
 KGS?
 Auto Escalates?
 Auto Renew?

Of Interest?
 Operating Rights?
 Operator
 Bond Filed?

FOR MMS USE ONLY		
BILLEE		FOREST REFUGE
NUMBER		
OCS SECTION		
CODE		

EXHIBIT A
 Notice of Annual Maintenance Fee Payment
 and Intent to Hold

The unpatented lode mining claims situated in the Walnut Grove Mining District, County of Yavapai, State of Arizona; the location notices of which are of record in the Office of the County Recorder, Prescott, Arizona and filed in the State Office of the Bureau of Land Management, Phoenix, Arizona are as follows:

<u>Claim Name</u>	<u>Book</u>	<u>Page</u>	<u>AMC No.</u>
Zonia No. 2	1358	591-592	124258
Zonia No. 5	1358	593-594	124259
Zonia No. 6	1358	595-596	124260
Zonia No. 7	1358	597-598	124261
Zonia No. 8	1358	599-600	124262
Zonia No. 9	1358	631-602	124263
Zonia No. 10	1358	643-604	124264
Zonia No. 11	1358	605-606	124265
Zonia No. 14	1358	607-608	124266
Zonia No. 15	1358	609-610	124267
Zonia No. 16	1358	611-612	124268
Zonia No. 17	1358	613-614	124269
Zonia No. 18	1358	617-616	124270
Zonia No. 19	1358	617-618	124271
Zonia No. 20	1358	619-620	124272
Zonia No. 21	1358	621-622	124273
Zonia No. 22	1358	623-624	124274
Zonia No. 23	1358	625-626	124275
Zonia No. 24	1358	627-628	124276
Copper Bar No. 2	1358	645-646	124285
Copper King No. 1	1358	635-636	124280
Copper King No. 3	1358	637-638	124281
Copper King No. 4	1358	639-640	125282
Scott No. 1	1358	641-642	124283
Scott No. 2	1358	643-644	124284
Mistake Fraction No. 1	761	114	75989
Mistake Fraction No. 2	761	115	75990
Mistake No. 1	761	114	75991
Mistake No. 2	761	117	75992
Mistake No. 3	761	117	75993
Mistake No. 4	761	119	75994
Mistake No. 5	761	120	75995
Mistake No. 6	761	121	75996

75979
 124258
 188442 (2)

RECEIVED
 B.L.M.
 ARIZONA STATE OFFICE
 Aug 29 2 07 PM '94

124282 124282

ENTERED IN COMPUTER
 95 maintenance JB per
 10-12-94 de

- 2 -

Exh A
ZONIA No 2, etal

Mistake No. 7	761	119	75994	75997
Mistake No. 8	761	120	75995	75998
Mistake No. 9	761	121	75996	75999

RECEIVED
B.L.M. AZ STATE OFFICE

AUG 29 1994

9:00 A.M.
PHOENIX, ARIZONA

EXHIBIT B

Notice of Annual Maintenance Fee Payment
and Intent to Hold

AMC 75979

<u>Claim Name</u>	<u>Book</u>	<u>Page</u>	<u>AMC No.</u>
Mistake No. 10	761	125	76000
Mistake No. 11	761	126	76001
Mistake No. 12	761	127	76002
Mistake No. 13	761	128	76003
Mistake No. 14	761	129	76004
Mistake No. 15	761	130	76005
Mistake No. 16	761	131	76006
Mistake No. 17	761	132	76007
Mistake No. 18	761	133	76008
Last Mistake	761	134	76009
Lois No. 1	464	551	75979
Lois No. 2	464	554	75980
Lois No. 3	464	555	75981
Lois No. 4	464	556	75982
Lois No. 5	464	555	75983
Lois No. 6	464	556	75984
Lois No. 17	464	557	75985
Lois No. 18	464	558	75986
Lois No. 19	464	559	75987
Lois No. 20	464	560	75988

9-29-94-95
ENTERED IN COMPUTER

95 Maintenance fee
10-12-94 [Signature]

RECEIVED
BLM
ARIZONA STATE OFFICE
AUG 29 2 07 PM '94

**NOTICE OF ANNUAL MAINTENANCE FEE PAYMENT
AND INTENT TO HOLD**

To: U.S. Department of the Interior
Bureau of Land Management
Arizona State Office
3707 N. 7th Street
Phoenix, Arizona 85014
and
To whom it may concern:

RECEIVED
BLM
ARIZONA STATE OFFICE
AUG 29 2 07 PM '94

STATE OF ARIZONA)
)ss
COUNTY OF YAVAPAI)

Re: Zonia No. 2, et al

Notice is hereby given that the undersigned has paid to the Department of the Interior - Bureau of Land Management certain annual rental fees established by the act of October 5, 1992, as provided in 43 CFR Subpart 3833, on non-exempt mining claims and millsites. The amount of the payment is \$5,600, which will apply to the assessment year beginning September 1, 1994 and ending September 1, 1995.

Said payment was made for a total of 56 claims or sites. The claims or millsites are further described by name and BLM assigned serial number on Exhibit A or Exhibit A and B. The claims are located in all or part of sections 11, 12, 13, 14, 24 T11N R4W G&SRM Yavapai Co., AZ.

The claims named on said Exhibit do not locate or otherwise hold rights to mine oil shale and were, therefore paid at the rental rate of \$100 per claim per assessment year.

Notice is further given that the listed unpatented claims are held and claimed by the owner(s) thereof for the valuable minerals contained therein, that the millsites (if any) are held and claimed by the owner(s) thereof for mining and milling purposes, and that the owner(s) intends to hold and continue the development of the claims.

DATED this 25th day of August, 1994.

Harrison Matson
Agent
Harrison Matson
Arimetco, Inc.
950 N. Finance Ctr. Dr., Ste 180
Tucson, Arizona 85710

STATE OF ARIZONA)
)ss
COUNTY OF PIMA)

Subscribed and sworn before me this 25 day of August, 1994 by Harrison Matson.

Lynette Prouty NEE Lynette Reed
Notary Public

EXHIBIT A
 Notice of Annual Maintenance Fee Payment
 and Intent to Hold

AMC 75979

The unpatented lode mining claims situated in the Walnut Grove Mining District, County of Yavapai, State of Arizona; the location notices of which are of record in the Office of the County Recorder, Prescott, Arizona and filed in the State Office of the Bureau of Land Management, Phoenix, Arizona are as follows:

<u>Claim Name</u>	<u>Book</u>	<u>Page</u>	<u>AMC No.</u>
Zonia MS No. 1 Amended	1294	748	A MC 76098 ✓
Zonia MS No. 7 Amended	1294	756	A MC 76104
Zonia MS No. 8 Amended	1294	757	A MC 76105
Zonia MS No. 9 Amended	1294	758	A MC 76106
Zonia MS No. 10 Amended	1294	759	A MC 76107
Zonia MS No. 11 Amended	1294	759	A MC 76108
Zonia MS No. 17 Amended	1294	767	A MC 76114
Zonia MS No. 18 Amended	1294	767	A MC 76115
Zonia MS No. 19 Amended	1294	768	A MC 76116
Zonia MS No. 20 Amended	1294	769	A MC 76117
Zonia MS No. 33 Amended	1294	783	A MC 76130
Zonia MS No. 34 Amended	1294	784	A MC 76131
Zonia MS No. 35 Amended	1294	785	A MC 76132
Zonia MS No. 36 Amended	1294	786	A MC 76133
Zonia MS No. 40	1294	790	A MC 76137
Zonia MS No. 41	1294	791	A MC 76138
Zonia MS No. 42	1294	792	A MC 76139
Zonia MS No. 44	1294	794	A MC 76141
Zonia MS No. 45	1294	795	A MC 76142
Zonia MS No. 57	1294	840	A MC 76154
Zonia MS No. 58	1294	808	A MC 76155

9-29-94 - JPB
ENTERED IN COMPUTER
95 maintenance fee
10-12-94 JPB

RECEIVED
 BLM
 ARIZONA STATE OFFICE
 AUG 29 2 07 PM '94

NOTICE OF ANNUAL MAINTENANCE FEE PAYMENT
AND INTENT TO HOLD

To: U.S. Department of the Interior
Bureau of Land Management
Arizona State Office
3707 N. 7th Street
Phoenix, Arizona 85014
and
To whom it may concern:

RECEIVED
BLM
ARIZONA STATE OFFICE
AUG 29 2 07 PM '94

STATE OF ARIZONA)
)ss
COUNTY OF YAVAPAI)

Re: Zonia MS No. 1 Amended, et al

Notice is hereby given that the undersigned has paid to the Department of the Interior - Bureau of Land Management certain annual rental fees established by the act of October 5, 1992, as provided in 43 CFR Subpart 3833, on non-exempt mining claims and millsites. The amount of the payment is \$2,100, which will apply to the assessment year beginning September 1, 1994 and ending September 1, 1995.

Said payment was made for a total of 21 claims or sites. The claims or millsites are further described by name and BLM assigned serial number on Exhibit A or Exhibit A and B. The claims or sites are located in all or part of sections 6, 7 T11N R3W G&SRM Yavapai Co., AZ.

The claims named on said Exhibit do not locate or otherwise hold rights to mine oil shale and were, therefore paid at the rental rate of \$100 per claim per assessment year.

Notice is further given that the listed unpatented claims are held and claimed by the owner(s) thereof for the valuable minerals contained therein, that the millsites (if any) are held and claimed by the owner(s) thereof for mining and milling purposes, and that the owner(s) intends to hold and continue the development of the claims.

DATED this 25th day of August, 1994.

Harrison Matson
Agent
Harrison Matson
Arimetco, Inc.
950 N. Finance Ctr. Dr., Ste 180
Tucson, Arizona 85710

STATE OF ARIZONA)
)ss
COUNTY OF PIMA)

Subscribed and sworn before me this 25 day of August, 1994 by Harrison Matson.

Rymette Prosty NEE Rymette Peed
Notary Public
My Commission Expires April 4, 1995

EXHIBIT A
Notice of Annual Maintenance Fee Payment
and Intent to Hold

The unpatented lode mining claims situated in Walnut Grove Mining District, County of Yavapai, State of Arizona; the location notices of which are of record in the Office of the County Recorder, Prescott, Arizona and filed in the Office of the Bureau of Land Management, Phoenix, Arizona are as follows:

AMC 75979

<u>Claim Name</u>	<u>Book</u>	<u>Page</u>	<u>AMC No.</u>	<u>Section</u>	<u>Township</u>	<u>Range</u>
Gold Crown	159	400	76046	6	11 N	3 W
Copper Crown No. 1	147	155	76047	1	11 N	4 W
Copper Crown No. 2	147	156	76048	1	11 N	4 W
Copper Crown No. 3	147	157	76049	1	11 N	3 W
Copper Crown No. 4	151	331	76050	1	11 N	4 W
Copper Crown No. 5	151	332	76051	31	12 N	3 W
Copper Crown No. 6	151	333	76052	1	11 N	4 W
Copper Crown No. 7	151	334	76053	1	11 N	4 W
Copper Crown No. 8	151	335	76054	6	11 N	3 W
Copper Crown No. 9	55	111	76055	6	11 N	3 W
Copper Crown No. 10	7	186	76056	31	11 N	3 W
Copper Crown No. 12	55	112	76057	1	11 N	4 W
Copper Crown No. 13	560	929	76058	6	11 N	3 W
Copper Crown No. 14	63	204	76059	6	11 N	3 W
Copper Crown No. 15	64	179	76060	31	12 N	3 W
Copper Crown No. 16	64	180	76061	31	12 N	3 W
Copper Crown No. 17	64	181	76062	6	11 N	3 W
Copper Crown No. 18	68	385	76063	6	11 N	3 W
Copper Crown No. 19	68	386	76064	6	11 N	3 W
Copper Crown No. 20	68	387	76065	1	11 N	4 W
Copper Crown No. 21	68	388	76066	6	11 N	3 W
Copper Crown No. 22	68	389	76067	6	11 N	3 W
Copper Crown No. 23	68	390	76068	31	12 N	3 W
Copper Crown No. 24	68	391	76069	31	12 N	3 W
Copper Crown No. 25	68	392	76070	32	12 N	3 W
Copper Crown No. 26	68	393	76071	1	11 N	4 W
Copper Crown No. 27	83	74	76072	6	11 N	3 W
Copper Crown No. 28	73	402	76073	6	11 N	3 W
Copper Crown No. 29	73	403	76074	6	11 N	3 W
Copper Crown No. 30	73	404	76075	6	11 N	3 W
Copper Crown No. 31	73	405	76076	31	12 N	3 W
Copper Crown No. 32	83	75	76077	32	12 N	3 W
Copper Crown No. 33	112	374	76078	6	11 N	3 W
Copper Crown No. 34	112	375	76079	6	11 N	3 W
Copper Crown No. 35	112	376	76080	32	12 N	3 W
Copper Crown No. 36	560	930	76081	32	12 N	3 W
Copper Crown No. 37	560	931	76082	6	11 N	3 W
Copper Crown No. 38	560	932	76083	6	11 N	3 W
Copper Crown No. 39	560	933	76084	6	11 N	3 W
Copper Crown No. 40	560	934	76085	6	11 N	3 W
Copper Crown No. 41	560	935	76086	32	12 N	3 W
Copper Crown No. 42	560	936	76087	32	12 N	3 W
Copper Crown No. 43	560	937	76088	6	11 N	3 W
Copper Crown No. 44	560	938	76089	6	11 N	3 W
Copper Crown No. 45	560	939	76090	6	11 N	3 W
Copper Crown No. 46	560	940	76091	6	11 N	3 W
Copper Crown No. 47	560	941	76092	5	11 N	3 W
Copper Crown No. 48	560	942	76093	32	12 N	3 W
Copper Crown No. 49	560	943	76094	31	12 N	3 W

9-26-91-95
ENTERED IN COMPUTER
of Maintenance fee

ARIZONA STATE OFFICE
 RECEIVED
 11-2-91
 11:20 AM '91

Amc 75979

<u>Claim Name</u>	<u>Book</u>	<u>Page</u>	<u>AMC No.</u>	<u>Section</u>	<u>Township</u>	<u>Range</u>
Copper Crown No. 50	560	944	76095	31	12 N	3 W
Copper Crown No. 51	560	945	76096	6	11 N	3 W
Amended	706	403	76096	6	11 N	3 W
Copper Crown No. 52	560	946	76097	31	12 N	3 W
Copper Crown No. 53	1484	185,186	188442	1	11 N	4 W

Amc 188442

9-29-94-JB

ENTERED IN COMPUTER

JB maintenance fee
10-12-94-SR

RECEIVED
 B.L.M.
 ARIZONA STATE OFFICE
 Aug 29 2 07 PM '94

NOTICE ANNUAL MAINTENANCE FEE PAYMENT
AND INTENT TO HOLD

To: U.S. Department of the Interior
Bureau of Land Management
Arizona State Office
3707 N. 7th Street
Phoenix, Arizona 85014
and
To whom it may concern:

RECEIVED
BLM
ARIZONA STATE OFFICE
Aug 29 2 07 PM '94

STATE OF ARIZONA)
)ss
COUNTY OF YAVAPAI)

Re: Gold Crown, Copper Crown, et al

Notice is hereby given that the undersigned has paid to the Department of the Interior - Bureau of Land Management certain annual rental fees established by the act of October 5, 1992, as provided in 43 CFR Subpart 3833, on non-exempt mining claims and millsites. The amount of the payment is \$5300. which will apply to the assessment year beginning September 1, 1994 and ending September 1, 1995.

Said payment was made for a total of 53 claims or sites. The claims or millsites are further described by name and BLM assigned serial number on Exhibit A or Exhibit A and B. The claims are located all or part in Sections 1, 6, T11N R4W; 1, T11N R4W; 31, 32 T12N R3W G&SRM Yavapai Co., AZ.

The claims named on said Exhibit do not locate or otherwise hold rights to mine oil shale and were, therefore paid at the rental rate of \$100 per claim per assessment year.

Notice is further given that the listed unpatented claims are held and claimed by the owner(s) thereof for the valuable minerals contained therein, that the millsites (if any) are held and claimed by the owner(s) thereof for mining and milling purposes, and that the owner(s) intends to hold and continue the development of the claims.

DATED this 25th day of August, 1994.

Harrison Matson
Agent
Harrison Matson
Arimetco, Inc.
950 N. Finance Ctr. Dr., Ste 180
Tucson, Arizona 85710

STATE OF ARIZONA)
)ss
COUNTY OF PIMA)

Subscribed and sworn before me this 25 day of August, 1994 by Harrison Matson.

Symette Prouty NEE Symette Peed
Notary Public
My Commission Expires April 4, 1995

ARIMETCO INC.
950 FINANCE CENTER DRIVE , SUITE 180
TUCSON, ARIZONA 85710
PHONE:602-721-1505
FAX:602-290-4576

Number of Pages: *2*
(INCLUDING COVER PAGE)

Date: *8-30-94*

Company Name: *BLM*

Receiver's Name: *Tom Reitmeyer*

Fax Number:

Phone:

Sender: *Dois Schneider*

Remarks

Thanks again,

IF THERE IS A PROBLEM WITH THIS TRANSMISSION, PLEASE CALL 602-721-1505

BELOW IS FOR ARIMETCO USE

URGENT

FAXED BY:

ROUTINE

TIME:

CONFIDENTIAL





United States Department of the Interior

BUREAU OF LAND MANAGEMENT

Arizona State Office
3707 N. 7th Street
P.O. Box 16563
Phoenix, Arizona 85011



IN REPLY REFER TO:

3800 (921) - SR
A MC 75979 ✓
124258

(70)

Harrison Matson - Arimetco
950N Finance Ctr Drive Suite 180
Tucson Arizona 85710

October 14, 1994

NOTICE

Your 1995 rental/maintenance fee payment list, received in this office appeared to have incorrect serial number(s). Pursuant to regulations contained in 43 CFR 3833.1-5(a)(1), "... At the time of payment, the claimant/owner shall submit a list of claim name(s) and the BLM serial number(s) assigned to each mining claim or site for which the rental fee is being paid..."

Listed below is the Bureau of Land Management (BLM) serial number assigned to the claim according to our records:

BLM SERIAL NUMBER

A MC 124282
75997 thru 75999

CLAIM NAME

Copper King No. 4
Mistake No. 7 thru No. 9

Our records for the above-noted BLM serial number(s) have been updated to show receipt of the required annual fee for 1995. If you agree with our findings, no further action on your part is necessary.

To receive proper credit in the future, in addition to naming each claim or site on all correspondence, always include the assigned BLM Serial Number(s). If additional assistance is needed, write or phone (602) 650-0518.

Mary Jo Yoas

Mary Jo Yoas
Chief, Branch of Lands and
Minerals Operations



United States Department of the Interior

BUREAU OF LAND MANAGEMENT

Arizona State Office
3707 N. 7th Street
P.O. Box 16563
Phoenix, Arizona 85011



IN REPLY REFER TO:

3800 (921) - SR
A MC 75979
124258 ✓

Harrison Matson - Arimetco
950N Finance Ctr Drive Suite 180
Tucson Arizona 85710

October 14, 1994

NOTICE

Your 1995 rental/maintenance fee payment list, received in this office appeared to have incorrect serial number(s). Pursuant to regulations contained in 43 CFR 3833.1-5(a)(1), "... At the time of payment, the claimant/owner shall submit a list of claim name(s) and the BLM serial number(s) assigned to each mining claim or site for which the rental fee is being paid..."

Listed below is the Bureau of Land Management (BLM) serial number assigned to the claim according to our records:

BLM SERIAL NUMBER

A MC 124282
75997 thru 75999

CLAIM NAME

Copper King No. 4
Mistake No. 7 thru No. 9

Our records for the above-noted BLM serial number(s) have been updated to show receipt of the required annual fee for 1995. If you agree with our findings, no further action on your part is necessary.

To receive proper credit in the future, in addition to naming each claim or site on all correspondence, always include the assigned BLM Serial Number(s). If additional assistance is needed, write or phone (602) 650-0518.

Mary Jo Yoas

Mary Jo Yoas
Chief, Branch of Lands and
Minerals Operations

UNITED STATES
DEPARTMENT OF THE INTERIOR
BUREAU OF LAND MANAGEMENT
RECEIPT AND ACCOUNTING ADVICE

NO. 2024739

RS/AZ 108/29/94

Subject: CLAIM MAINTENANCE FEE 1995 (130)

2 92 13 13,000.00

Applicant:
HARRISON MATSON - ARIMETCO
950 N. FINANCE CTR. DR.
SUITE 180
TUCSON, AZ 85710

Remitter: SAME - CK # 024150
(602) 721-1505

Assignor:

LEASE MANAGEMENT DATA NEW UPDATE PAYMENT

ORIGINAL SERIAL NO.	ASG.	TYPE	ST.	CTY.	FUND SYMBOL	ACRES/UNITS	RATE
AMC 76046, ET AL							

AMOUNT	ANV. DATE	EXP. DATE	BILL CYC.	S/C	DISTRICT	NEXT BILL	MISC. DATA	U of M	ACTUAL UNITS

ASSIGNMENT SERIAL NO.	ASG.	TYPE	ST.	CTY.	FUND SYMBOL	ACRES/UNITS	RATE

AMOUNT	ANV. DATE	EXP. DATE	BILL CYC.	S/C	DISTRICT	NEXT BILL	MISC. DATA	U of M	ACTUAL UNITS

APPLY REMITTANCE

ACTION	FUND SYMBOL	CTY.	AMOUNT
FILING FEE			
RENTAL			
UNEARNED			
REFUND			
TOTAL			
AMOUNT DUE			

Remarks:
 124258-276 19 75997-75999 3
 124285 1
 124280-124282 3
 124283-284 2
 75989-998 88
 76000-009 10
 75979-988 10
 76098 1
 BY: 76104-108 5
 OVER →
 DATE:

Lease in Escrow?
 KGS? Of Interest?
 Auto Escalates? Operating Rights?
 Auto Renew? Operator
 Bond Filed?

FOR MMS USE ONLY

BILLEE NUMBER	FOREST REFUGE
OCS SECTION	
CODE	

76114-117

4

76130-133

4

76137-139

3

76141-142

2

76154-155

2

76046-094

49

76095-097

3

188442

1

130

181258-017
 101533
 154380-10428
 104383-284
 12587-8828
 1000-000
 12587-8828
 1000-000
 101533
 181258-017

← OVER

FORM NO. USE ONLY	DATE	NUMBER	REF. NO.

EXHIBITA

75918
188442
SR

The unpatented lode mining claims situated in the Walnut Grove Mining District, County of Yavapai, State of Arizona; the location notices of which are of record in the Office of the County Recorder, Prescott, Arizona and filed in the State Office of the Bureau of Land Management, Phoenix, Arizona are as follows.

<u>Claim Name</u>	<u>Book</u>	<u>Page</u>	<u>A. M. C. No.</u>	<u>Section</u>	<u>Township</u>	<u>Range</u>
Gold Crown ✓	159	400				
Copper Crown No. 1	147	155	76046	6	11 N	3 W
Copper Crown No. 2	147	156	76047	1	11 N	4 W
Copper Crown No. 3	147	157	76048	1	11 N	4 W
Copper Crown No. 4	151	331	76049	1	11 N	3 W
Copper Crown No. 5	151	332	76050	1	11 N	4 W
Copper Crown No. 6	151	333	76051	31	12 N	3 W
Copper Crown No. 7	151	334	76052	1	11 N	4 W
Copper Crown No. 8	151	335	76053	1	11 N	4 W
Copper Crown No. 9	55	111	76054	6	11 N	3 W
Copper Crown No. 10	7	136	76055	6	11 N	3 W
Copper Crown No. 12	55	112	76056	31	11 N	3 W
Copper Crown No. 13	360	929	76057	1	11 N	4 W
Copper Crown No. 14	63	204	76058	6	11 N	3 W
Copper Crown No. 15	64	179	76059	6	11 N	3 W
Copper Crown No. 16	64	180	76060	31	12 N	3 W
Copper Crown No. 17	64	181	76061	31	12 N	3 W
Copper Crown No. 18	68	181	76062	6	11 N	3 W
Copper Crown No. 19	68	385	76063	6	11 N	3 W
Copper Crown No. 20	68	386	76064	6	11 N	3 W
Copper Crown No. 21	68	387	76065	1	11 N	4 W
Copper Crown No. 22	68	388	76066	6	11 N	3 W
Copper Crown No. 23	68	389	76067	6	11 N	3 W
Copper Crown No. 24	68	390	76068	31	12 N	3 W
Copper Crown No. 25	68	391	76069	31	12 N	3 W
Copper Crown No. 26	68	392	76070	32	12 N	3 W
Copper Crown No. 27	83	393	76071	1	11 N	4 W
Copper Crown No. 28	83	74	76072	6	11 N	3 W
Copper Crown No. 29	73	402	76073	6	11 N	3 W
Copper Crown No. 30	73	403	76074	6	11 N	3 W
Copper Crown No. 31	73	404	76075	6	11 N	3 W
Copper Crown No. 32	73	405	76076	31	12 N	3 W
Copper Crown No. 33	83	75	76077	32	12 N	3 W
Copper Crown No. 34	112	374	76078	6	11 N	3 W
Copper Crown No. 35	112	375	76079	6	11 N	3 W
Copper Crown No. 36	112	376	76080	6	11 N	3 W
Copper Crown No. 37	360	930	76081	32	12 N	3 W
Copper Crown No. 38	360	931	76082	32	12 N	3 W
Copper Crown No. 39	360	932	76083	6	11 N	3 W
Copper Crown No. 40	360	933	76084	6	11 N	3 W
Copper Crown No. 41	360	934	76085	6	11 N	3 W
Copper Crown No. 42	360	935	76086	6	11 N	3 W
Copper Crown No. 43	360	936	76087	32	12 N	3 W
Copper Crown No. 44	360	937	76088	32	12 N	3 W
Copper Crown No. 45	360	938	76089	6	11 N	3 W
Copper Crown No. 46	360	939	76090	6	11 N	3 W
Copper Crown No. 47	360	940	76091	6	11 N	3 W
Copper Crown No. 48	360	941	76092	6	11 N	3 W
Copper Crown No. 49	360	942	76093	5	11 N	3 W
Copper Crown No. 50	360	943	76094	32	12 N	3 W
Copper Crown No. 51	360	944	76095	31	12 N	3 W
Amer. ded	360	945	76096	31	12 N	3 W
Copper Crown No. 52	706	946	76097	6	11 N	3 W
Copper Crown No. 53	360	946	76098	6	11 N	3 W
	1484	135, 135	138442	31	12 N	3 W
			188442	1	11 N	3 W

RECEIVED
B.L.M. AZ STATE OFFICE
AUG 30 11 35 AM '93
PHOENIX, ARIZONA

THIS PAGE
WILL NOT REPRODUCE

93+94
ENTERED IN COMPUTER

BOOK 2680 PAGE 919

10-18-93
SR 53
Bob

2/10/94 SR

GOLD CROWN
COPPER CROWN No 1 et al

NOTICE OF RENTAL FEE PAYMENT

To: U.S. Department of the Interior
Bureau of Land Management
Arizona State Office
3707 N. 7th Street
Phoenix, Arizona 85014
and
To whom it may concern:

RECEIVED
BLM AZ STATE OFFICE
AUG 30 11 35 AM '93
PHOENIX, ARIZONA

STATE OF ARIZONA)
) ss
COUNTY OF YAVAPAI)

Notice is hereby given that the undersigned has paid to the Department of the Interior - Bureau of Land Management certain annual rental fees established by the act of October 5, 1992 as provided in 43 CFR Subpart 3833, on non-exempt mining claims and millsites. The amount of the payment is \$10,800, which will apply to (1) the assessment year beginning September 1, 1992 and ending September 1, 1993 and (2) the assessment year beginning September 1, 1993 and ending September 1, 1994.

Said payment was made for a total of 54 claims or sites. The claims or millsites are further described by name and BLM assigned serial number on Exhibit A or Exhibit A and B of the attached Affidavit of Annual Work or Intent to Hold Notice.

The claims named on said Exhibit do not locate or otherwise hold rights to mine oil shale and were therefore paid at the rental rate of \$100 per claim per assessment year.

Notice is further given that the listed unpatented claims are held and claimed by the owner(s) thereof for the valuable minerals contained therein, that the millsites (if any) are held and claimed by the owner (s) thereof for mining and milling purposes, and that the owner (s) intends to hold and continue the development of the claims.

DATED this 27 day of August, 1993.

Harrison Matson
Agent

Arimetco, Inc.
6245 E. Broadway, Suite 350
Tucson, Arizona 85711

STATE OF ARIZONA)
) ss
COUNTY OF PIMA)

Subscribed and sworn before me this 27 day of August, 1993 by

Harrison Matson.

Bernette Ford
Notary Public

My Commission Expires April 4, 1995

UNITED STATES
DEPARTMENT OF THE INTERIOR
BUREAU OF LAND MANAGEMENT

RECEIPT AND ACCOUNTING ADVICE

NO. 2044879 04

RS/AZ 08/30/93

Subject:

CLAIM RENTAL FEE 1993 & 1994 (54) ⁵³

2 74 13

10,800.00

Applicant:

ARIMETCO, INC
6245 E. BROADWAY, STE 350
TUCSON, AZ 85711

SAME - CK # 0019205
745-8882

Remitter:

Assignor:

LEASE MANAGEMENT DATA NEW UPDATE PAYMENT

ORIGINAL SERIAL NO.	ASG.	TYPE	ST.	CTY.	FUND SYMBOL			ACRES/UNITS	RATE
AMC 76046, ET AL									

AMOUNT	ANV. DATE	EXP. DATE	BILL CYC.	S/C	DISTRICT	NEXT BILL	MISC. DATA	U of M	ACTUAL UNITS

ASSIGNMENT SERIAL NO.	ASG.	TYPE	ST.	CTY.	FUND SYMBOL			ACRES/UNITS	RATE

AMOUNT	ANV. DATE	EXP. DATE	BILL CYC.	S/C	DISTRICT	NEXT BILL	MISC. DATA	U of M	ACTUAL UNITS

APPLY REMITTANCE

ACTION	FUND SYMBOL	CTY.	AMOUNT
FILING FEE			
RENTAL			
UNEARNED			
REFUND			200.00
TOTAL			
AMOUNT DUE			

Remarks:

overpayment

BY: *Wendy E. Putney* DATE: 8-30-93

- Lease in Escrow?
- KGS? Of Interest?
- Auto Escalates? Operating Rights?
- Auto Renew? Operator
- Bond Filed?

FOR MMS USE ONLY		
BILLEE		FOREST REFUGE
NUMBER		
OCS SECTION		
CODE		

75918

SP

EXHIBIT "A"

The unpatented lode mining claims situated in the Walnut Grove Mining District, County of Yavapai, State of Arizona; the location notices of which are of record in the Office of the County Recorder, Prescott, Arizona and filed in the State Office of the Bureau of Land Management, Phoenix, Arizona are as follows:

<u>Claim Name</u>	<u>County Book</u>	<u>Records Page</u>	<u>B.L.M. Serial #</u>
Zonia MS No. 1 Amended ✓	1294	748	A MC 76098
Zonia MS No. 7 Amended	1294	756	A MC 76104
Zonia MS No. 8 Amended	1294	757	A MC 76105
Zonia MS No. 9 Amended	1294	758	A MC 76106
Zonia MS No. 10 Amended	1294	759	A MC 76107
Zonia MS No. 11 Amended	1294	759	A MC 76108
Zonia MS No. 17 Amended	1294	767	A MC 76114
Zonia MS No. 18 Amended	1294	767	A MC 76115
Zonia MS No. 19 Amended	1294	768	A MC 76116
Zonia MS No. 20 Amended	1294	769	A MC 76117
Zonia MS No. 33 Amended	1294	783	A MC 76130
Zonia MS No. 34 Amended	1294	784	A MC 76131
Zonia MS No. 35 Amended	1294	785	A MC 76132
Zonia MS No. 36 Amended	1294	786	A MC 76133
Zonia MS No. 40	1294	790	A MC 76137
Zonia MS No. 41	1294	791	A MC 76138
Zonia MS No. 42	1294	792	A MC 76139
Zonia MS No. 44	1294	794	A MC 76141
Zonia MS No. 45	1294	795	A MC 76142
Zonia MS No. 57	1294	840	A MC 76154
Zonia MS No. 58	1294	808	A MC 76155

RECEIVED
B.L.M. AZ STATE OFFICE
AUG 30 11 34 AM '93
PHOENIX, ARIZONA

93 + 94
ENTERED IN COMPUTER
10-18-93
SPW
chd 1-31-94
e. Stahl
THIS PAGE
WILL NOT REPRODUCE

BOOK 2680 PAGE 917

21
Bak

NOTICE OF RENTAL FEE PAYMENT

To: U.S. Department of the Interior
Bureau of Land Management
Arizona State Office
3707 N. 7th Street
Phoenix, Arizona 85014

and
To whom it may concern:

RECEIVED
BLM, AZ STATE OFFICE
Aug 30 11 34 AM '93
PHOENIX, ARIZONA

STATE OF ARIZONA)
) ss
COUNTY OF YAVAPAI)

Notice is hereby given that the undersigned has paid to the Department of the Interior - Bureau of Land Management certain annual rental fees established by the act of October 5, 1992 as provided in 43 CFR Subpart 3833, on non-exempt mining claims and millsites. The amount of the payment is \$4,200, which will apply to (1) the assessment year beginning September 1, 1992 and ending September 1, 1993 and (2) the assessment year beginning September 1, 1993 and ending September 1, 1994.

Said payment was made for a total of 21 claims or sites. The claims or millsites are further described by name and BLM assigned serial number on Exhibit A or Exhibit A and B of the attached Affidavit of Annual Work or Intent to Hold Notice.

The claims named on said Exhibit do not locate or otherwise hold rights to mine oil shale and were therefore paid at the rental rate of \$100 per claim per assessment year.

Notice is further given that the listed unpatented claims are held and claimed by the owner(s) thereof for the valuable minerals contained therein, that the millsites (if any) are held and claimed by the owner (s) thereof for mining and milling purposes, and that the owner (s) intends to hold and continue the development of the claims.

DATED this 27 day of August, 1993.

Harrison Matson

Agent

Arimetco, Inc.
6245 E. Broadway, Suite 350
Tucson, Arizona 85711

STATE OF ARIZONA)
) ss
COUNTY OF PIMA)

Subscribed and sworn before me this 27 day of August, 1993 by

Harrison Matson.

Remyette Peed

Notary Public

My Commission Expires April 4, 1995

UNITED STATES
DEPARTMENT OF THE INTERIOR
BUREAU OF LAND MANAGEMENT

RECEIPT AND ACCOUNTING ADVICE

NO. 2044877 04

RS/AZ

08/30/93

Subject: CLAIM RENTAL FEE 1993 & 1994 (21)

2 72 13

4,200.00

Applicant: ARIMETCO, INC
6245 E. BROADWAY, STE 350
TUCSON, AZ 85711

Remitter: SAME - CK # 0019207
745-8882

Assignor:

LEASE MANAGEMENT DATA NEW UPDATE PAYMENT

ORIGINAL SERIAL NO.	ASG.	TYPE	ST.	CTY.	FUND SYMBOL	ACRES/UNITS	RATE
AMC 76104, ET AL							

AMOUNT	ANV. DATE	EXP. DATE	BILL CYC.	S/C	DISTRICT	NEXT BILL	MISC. DATA	U of M	ACTUAL UNITS

ASSIGNMENT SERIAL NO.	ASG.	TYPE	ST.	CTY.	FUND SYMBOL	ACRES/UNITS	RATE

AMOUNT	ANV. DATE	EXP. DATE	BILL CYC.	S/C	DISTRICT	NEXT BILL	MISC. DATA	U of M	ACTUAL UNITS

APPLY REMITTANCE

ACTION	FUND SYMBOL	CTY.	AMOUNT
FILING FEE			
RENTAL			
UNEARNED			
REFUND			
TOTAL			
AMOUNT DUE			

Remarks:

BY: _____ DATE: _____

Lease in Escrow?
 KGS? Of Interest?
 Auto Escalates? Operating Rights?
 Auto Renew? Operator
 Bond Filed?

FOR MMS USE ONLY	
BILLEE NUMBER	FOREST REFUGE
OCS SECTION	
CODE	

NOTICE OF RENTAL FEE PAYMENT

124258
75918
Sr

To: U.S. Department of the Interior
Bureau of Land Management
Arizona State Office
3707 N. 7th Street
Phoenix, Arizona 85014
and
To whom it may concern:

RECEIVED
B.L.M. AZ STATE OFFICE
AUG 30 11 35 AM '93
PHOENIX, ARIZONA

STATE OF ARIZONA)
) ss
COUNTY OF YAVAPAI)

Notice is hereby given that the undersigned has paid to the Department of the Interior - Bureau of Land Management certain annual rental fees established by the act of October 5, 1992 as provided in 43 CFR Subpart 3833, on non-exempt mining claims and millsites. The amount of the payment is \$11,200, which will apply to (1) the assessment year beginning September 1, 1992 and ending September 1, 1993 and (2) the assessment year beginning September 1, 1993 and ending September 1, 1994.

Said payment was made for a total of 56 claims or sites. The claims or millsites are further described by name and BLM assigned serial number on Exhibit A or Exhibit A and B of the attached Affidavit of Annual Work or Intent to Hold Notice.

The claims named on said Exhibit do not locate or otherwise hold rights to mine oil shale and were therefore paid at the rental rate of \$100 per claim per assessment year.

Notice is further given that the listed unpatented claims are held and claimed by the owner(s) thereof for the valuable minerals contained therein, that the millsites (if any) are held and claimed by the owner (s) thereof for mining and milling purposes, and that the owner (s) intends to hold and continue the development of the claims.

DATED this 27 day of August, 1993.

Harrison Matson
Agent

Arimetco, Inc.
6245 E. Broadway, Suite 350
Tucson, Arizona 85711

STATE OF ARIZONA)
) ss
COUNTY OF PIMA)

Subscribed and sworn before me this 27 day of August, 1993 by

Harrison Matson.

Lynette Peod
Notary Public
My Commission Expires April 4, 1995

93-194
ENTERED IN COMPUTER

10-18-93 Srives

The unpatented lode mining claim situated in the Walnut Grove Mining District, County of Yavapai, State of Arizona; the location notices of which are of record in the Office of the County Recorder, Prescott, Arizona and filed in the State Office of the Bureau of Land Management, Phoenix, Arizona are as follows:

<u>Name of Claim</u>	<u>Book of Official Record</u>	<u>Page Number</u>	<u>AMC Number</u>
Zonia No. 2	1358	591-592	124258
Zonia No. 5	1358	593-594	124259
Zonia No. 6	1358	595-596	124260
Zonia No. 7	1358	597-598	124261
Zonia No. 8	1358	599-600	124262
Zonia No. 9	1358	601-602	124263
Zonia No. 10	1358	603-604	124264
Zonia No. 11	1358	605-606	124265
Zonia No. 14	1358	607-608	124266
Zonia No. 15	1358	609-610	124267
Zonia No. 16	1358	611-612	124268
Zonia No. 17	1358	613-614	124269
Zonia No. 18	1358	617-616	124270
Zonia No. 19	1358	617-618	124271
Zonia No. 20	1358	619-620	124272
Zonia No. 21	1358	621-622	124273
Zonia No. 22	1358	623-624	124274
Zonia No. 23	1358	625-626	124275
Zonia No. 24	1358	627-628	124276
Copper Bar No. 2	1358	645-646	124285
Copper King No. 1	1358	635-636	124280
Copper King No. 3	1358	637-638	124281
Copper King No. 4	1358	639-640	124282
Scott No. 1	1358	641-642	124283
Scott No. 2	1358	643-644	124284
Mistake Fraction No. 1	761	114	75989
Mistake Fraction No. 2	761	115	75990
Mistake No. 1	761	114	75991
Mistake No. 2	761	117	75992
Mistake No. 3	761	117	75993
Mistake No. 4	761	119	75994
Mistake No. 5	761	120	75995
Mistake No. 6	761	121	75996
Mistake No. 7	761	122	75997
Mistake No. 8	761	123	75998
Mistake No. 9	761	124	75999

RECEIVED
B.L.M. AZ STATE OFFICE
PHOENIX, ARIZONA
AUG 30 11 35 AM '93

36

36
Bob

<u>Name of Claim</u>	<u>Book of Official Record</u>	<u>Page Number</u>	<u>AMC Number</u>
Mistake No. 10	761	125	76000
Mistake No. 11	761	126	76001
Mistake No. 12	761	127	76002
Mistake No. 13	761	128	76003
Mistake No. 14	761	129	76004
Mistake No. 15	761	130	76005
Mistake No. 16	761	131	76006
Mistake No. 17	761	132	76007
Mistake No. 18	761	133	76008
Last Mistake	761	134	76009
Lois No. 1	464	551	75979
Lois No. 2	464	554	75980
Lois No. 3	464	555	75981
Lois No. 4	464	556	75982
Lois No. 5	464	555	75983
Lois No. 6	464	556	75984
Lois No. 17	464	557	75985
Lois No. 18	464	558	75986
Lois No. 19	464	559	75987
Lois No. 20	464	560	75988

RECEIVED
 B.L.M. AZ STATE OFFICE
 AUG 30 11 35 AM '93
 PHOENIX, ARIZONA

BOOK 2680 PAGE 922

20

THIS PAGE
 WILL NOT REPRODUCE

20
 Boy

UNITED STATES
DEPARTMENT OF THE INTERIOR
BUREAU OF LAND MANAGEMENT

RECEIPT AND ACCOUNTING ADVICE

No. 2044878 04

R6/AZ

08/30/93

Subject: CLAIM RENTAL FEE 1993 & 1994 (56)

2 73 13

11,200.00

Applicant:

ARIMETCO, INC
6245 E. BROADWAY, STE 350
TUCSON, AZ 85711

Remitter: SAME - CK # 0019206
745-8882

Assignor:

LEASE MANAGEMENT DATA NEW UPDATE PAYMENT

ORIGINAL SERIAL NO.	ASG.	TYPE	ST.	CTY.	FUND SYMBOL	ACRES/UNITS	RATE
AMC 124258, ET AL							

AMOUNT	ANV. DATE	EXP. DATE	BILL CYC.	S/C	DISTRICT	NEXT BILL	MISC. DATA	U of M	ACTUAL UNITS

ASSIGNMENT SERIAL NO.	ASG.	TYPE	ST.	CTY.	FUND SYMBOL	ACRES/UNITS	RATE

AMOUNT	ANV. DATE	EXP. DATE	BILL CYC.	S/C	DISTRICT	NEXT BILL	MISC. DATA	U of M	ACTUAL UNITS

APPLY REMITTANCE			
ACTION	FUND SYMBOL	CTY.	AMOUNT
FILING FEE			
RENTAL			
UNEARNED			
REFUND			
TOTAL			
AMOUNT DUE			

Remarks:

BY: _____ DATE: _____

Lease in Escrow?
 KGS? Of Interest?
 Auto Escalates? Operating Rights?
 Auto Renew? Operator
 Bond Filed?


FOR MMS USE ONLY

BILLEE NUMBER	FOREST REFUGE
OCS SECTION CODE	

RUSH

INDEXED &
MICROFILMED

1


 INSTRUMENT # 9253865
 OFFICIAL RECORDS OF
 YAVAPAI COUNTY
 LINDA S. WEEDON
 REQUEST OF:
 ZONIA COMPANY
 DATE: 12/11/92 TIME: 14:15
 FEE: 5.00 SC: 4.00 FT:
 BOOK 2568 PAGE 716 PAGES: 003

BK	7
MAP	#4
PCL	\$5
	\$
	\$14

RECORDED AT THE REQUEST OF
AND WHEN RECORDED MAIL TO:

THE ZONIA COMPANY
212 South Marina Street
Prescott, AZ 86303

75988
188442
124258
TD

(Space above this line for Recorder use)

RECEIVED
P.L.M. AZ STATE OFFICE
DEC 30 3 48 PM '92
PHOENIX, ARIZONA

AFFIDAVIT OF LABOR PERFORMED AND IMPROVEMENTS MADE

STATE OF ARIZONA)
County of Yavapai) ss.

W. Ray Hill, Agent, being duly sworn, deposes and says that he is a citizen of the United States and more than twenty-one years of age, and resides at Prescott, State of Arizona and is personally acquainted with the mining claims known as the Zonia Mine Group, situated in the Walnut Grove Mining District, County of Yavapai, State of Arizona, the location notices of which are recorded in the office of the County Recorder of said County, as follows:

See Attached Exhibit "A"

That between the 1st day of September (noon) A.D. 1991 and the 1st day of September A.D. 1992 at least five thousand four hundred dollars (\$5,400) worth of work and improvements were done and performed upon said claims, not including the location work of said claims. Such work and improvements were made by and at the expense of The Zonia Company of Prescott, AZ, as 1/2 owner.

54
R

The name and address of the person who labored upon this group of claims and performed the annual assessment work is: W. Ray Hill, 212 South Marina Street, Prescott, AZ 86301, on behalf of The Zonia Company as 1/2 owner and Ramon F. Dorn on behalf of Ramon F. Dorn, 1/2 owner.

The work and improvements that were made and performed upon this, the Zonia group of claims, consisted of geologic sampling, assaying and mapping.

Above mentioned work was done to comply with the laws of the United States pertaining to assessment or annual work and to further enhance the value of this group of claims as a whole.

All of the above described claims are contiguous, lying adjacent one to the other comprising one group of claims.

RECEIVED
P.L.M. AZ STATE OFFICE
DEC 30 3 40 PM '92
PHOENIX, ARIZONA

W. Ray Hill

W. Ray Hill, Agent

The Zonia Company
212 South Marina Street
Prescott, AZ 86303

Subscribed and sworn to before me this 11TH day of December, 1992, by the person whose name appears as agent.

Commission expires: April 21, 1995

Stephanie L. Medley
Notary Public for Arizona
NOTARY SEAL
STEPHANIE L. MEDLEY
NOTARY PUBLIC - STATE OF ARIZONA
YAVAPAI COUNTY
My Comm. Expires April 21, 1995

The unpatented lode mining claims situated in the Walnut Grove Mining District, County of Yavapai, State of Arizona; the location notices of which are of record in the Office of the County Recorder, Prescott, Arizona and filed in the State Office of the Bureau of Land Management, Phoenix, Arizona are as follows.

<u>Claim Name</u>	<u>Book</u>	<u>Page</u>	<u>A MC No.</u>	<u>Section</u>	<u>Township</u>	<u>Range</u>
Gold Crown	159	400	76046	6	11 N	3 W
Copper Crown No. 1	147	155	76047	1	11 N	4 W
Copper Crown No. 2	147	156	76048	1	11 N	4 W
Copper Crown No. 3	147	157	76049	1	11 N	3 W
Copper Crown No. 4	151	331	76050	1	11 N	6 W
Copper Crown No. 5	151	332	76051	31	12 N	3 W
Copper Crown No. 6	151	333	76052	1	11 N	4 W
Copper Crown No. 7	151	334	76053	1	11 N	4 W
Copper Crown No. 8	151	335	76054	6	11 N	3 W
Copper Crown No. 9	55	111	76055	6	11 N	3 W
Copper Crown No. 10	7	186	76056	31	11 N	3 W
Copper Crown No. 12	55	112	76057	1	11 N	3 W
Copper Crown No. 13	560	929	76058	6	11 N	3 W
Copper Crown No. 14	63	204	76059	6	11 N	3 W
Copper Crown No. 15	64	179	76060	31	12 N	3 W
Copper Crown No. 16	64	180	76061	31	12 N	3 W
Copper Crown No. 17	64	181	76062	6	11 N	3 W
Copper Crown No. 18	68	385	76063	6	11 N	3 W
Copper Crown No. 19	68	386	76064	6	11 N	3 W
Copper Crown No. 20	68	387	76065	1	11 N	3 W
Copper Crown No. 21	68	388	76066	6	11 N	3 W
Copper Crown No. 22	68	389	76067	6	11 N	3 W
Copper Crown No. 23	68	390	76068	31	12 N	3 W
Copper Crown No. 24	68	391	76069	31	12 N	3 W
Copper Crown No. 25	68	392	76070	32	12 N	3 W
Copper Crown No. 26	68	393	76071	1	11 N	3 W
Copper Crown No. 27	83	74	76072	6	11 N	3 W
Copper Crown No. 28	73	402	76073	6	11 N	3 W
Copper Crown No. 29	73	403	76074	6	11 N	3 W
Copper Crown No. 30	73	404	76075	6	11 N	3 W
Copper Crown No. 31	73	405	76076	31	12 N	3 W
Copper Crown No. 32	83	75	76077	32	12 N	3 W
Copper Crown No. 33	112	374	76078	6	11 N	3 W
Copper Crown No. 34	112	375	76079	6	11 N	3 W
Copper Crown No. 35	112	376	76080	32	12 N	3 W
Copper Crown No. 36	560	930	76081	32	12 N	3 W
Copper Crown No. 37	560	931	76082	6	11 N	3 W
Copper Crown No. 38	560	932	76083	6	11 N	3 W
Copper Crown No. 39	560	933	76084	6	11 N	3 W
Copper Crown No. 40	560	934	76085	6	11 N	3 W
Copper Crown No. 41	560	935	76086	32	12 N	3 W
Copper Crown No. 42	560	936	76087	32	12 N	3 W
Copper Crown No. 43	560	937	76088	6	11 N	3 W
Copper Crown No. 44	560	938	76089	6	11 N	3 W
Copper Crown No. 45	560	939	76090	6	11 N	3 W
Copper Crown No. 46	560	940	76091	6	11 N	3 W
Copper Crown No. 47	560	941	76092	5	11 N	3 W
Copper Crown No. 48	560	942	76093	32	12 N	3 W
Copper Crown No. 49	560	943	76094	31	12 N	3 W
Copper Crown No. 50	560	944	76095	31	12 N	3 W
Copper Crown No. 51	560	945	76096	6	11 N	3 W
Amer. ed	706	403	76096	6	11 N	3 W
Copper Crown No. 52	560	946	76097	31	12 N	3 W
Copper Crown No. 53	1484	135, 135	76097	31	12 N	3 W
			138442	1	11 N	4 W

RECEIVED
B.L.M. AZ STATE OFFICE
DEC 30 3 48 PM '92
PHOENIX, ARIZONA

THIS PAGE
WILL NOT REPRODUCE

54

THE ZONIA COMPANY

ZONIA MINE
ROUTE 1
KIRKLAND, ARIZONA

GENERAL OFFICE
212 S. MARINA ST.
PRESCOTT ARIZONA 86303
(602) 778-2100

December 28, 1992

Bureau of Land Management
Arizona Station Office
Branch of Mining
P. O. Box 16563
Phoenix, Arizona 85011

RE: 1991-1992 AAW
B.L.M. Filing
Yavapai County, AZ

Dear Sir or Madam:

Enclosed for recording please find our 1991-92 Annual Assessment Affidavits and Notice of Intention to Hold.

A check for \$655.00 is enclosed for the recordation of 110 mining claims and 21 millsites.

Please return all correspondence to the following address:

THE ZONIA COMPANY
212 SOUTH MARINA STREET
PRESCOTT, AZ 86303

Sincerely,

THE ZONIA COMPANY



W. Ray Hill

WRHS/spd
Enclosures

cc: Raymond F. Dorn
3588 Lark Lane
Kingman, Arizona 86401

RECEIVED
B.L.M. AZ STATE OFFICE
DEC 30 3 47 PM '92
PHOENIX, ARIZONA

RUSH

	INUMENT # 9253866
	OFFICIAL RECORDS OF YAVAPAI COUNTY LINDA S. WEEDON REQUEST OF: ZONIA COMPANY DATE: 12/11/92 TIME: 14:15 FEE: 5.00 SC: 4.00 PT: BOOK 2568 PAGE 719 PAGES: 004

BK	FEE
MAP	#4
PCL	\$5
	\$1
\$	1

RECORDED AT THE REQUEST OF
AND WHEN RECORDED MAIL TO:

INDEXED &
MICROFILMED

THE ZONIA COMPANY
212 South Marina Street
Prescott, AZ 86303

(Space above this line for Recorder use)

AFFIDAVIT OF LABOR PERFORMED AND IMPROVEMENTS MADE

RECEIVED
B.L.H. AZ STATE OFFICE
DEC 30 3 47 PM '92
PHOENIX, ARIZONA

STATE OF ARIZONA)
County of Yavapai) ss.

W. Ray Hill, Agent, being duly sworn, deposes and says that he is a citizen of the United States and more than twenty-one years of age, and resides at Prescott, State of Arizona and is personally acquainted with the mining claims known as the Zonia Mine Group, situated in the Walnut Grove Mining District, County of Yavapai, State of Arizona, the location notices of which are recorded in the office of the County Recorder of said County, as follows:

See Attached Exhibit "A"

That between the 1st day of September (noon) A.D. 1991 and the 1st day of September A.D. 1992 at least six thousand five hundred dollars (\$6,500) worth of work and improvements were done and performed upon said claims, not including the location work of said claims. Such work and improvements were made by and at the expense of The Zonia Company of Prescott, Arizona, owner of said claims, for the purpose of

(Handwritten initials and marks)

complying with the State and Federal statutes pertaining to annual assessment work. The name and address of the person who performed the labor and improvements on the aforementioned claims is: W. Ray Hill, 212 South Marina Street, Prescott, AZ 86301. The work and improvements done on these claims are as follows: A caterpillar D&H bulldozer was used to build new roads and widen existing roads. Geologic sampling, assaying and geologic mapping and surveying was also performed.


All of the claims listed in Exhibit "A" are contiguous, lying adjacent one to the other comprising one group of claims and said labor and improvements done and performed upon this group of claims was done for the benefit of the claim group as a whole.

W. Ray Hill

W. Ray Hill, Agent

The Zonia Company
212 South Marina Street
Prescott, AZ 86303

Subscribed and sworn to before me this 11TH day of December, 1992, by the person whose name appears as agent.



Commission expires: April 21, 1995

RECEIVED
BLM AZ STATE OFFICE
DEC 30 3 47 PM '92
PHOENIX, ARIZONA

The unpatented lode mining claims situated in the Walnut Grove Mining District, County of Yavapai, State of Arizona; the location notices of which are of record in the office of the County Recorder, Prescott, Arizona and filed in the State Office of the Bureau of Land Management, Phoenix, Arizona are as follows:

<u>Name of Claim</u>	<u>Book of Official Record</u>	<u>Page Number</u>	<u>AMC Number</u>
Zonia No. 2	1358	591-592	124258
Zonia No. 3			
Zonia No. 5	1358	593-594	124259
Zonia No. 6	1358	595-596	124260
Zonia No. 7	1358	597-598	124261
Zonia No. 8	1358	599-600	124262
Zonia No. 9	1358	601-602	124263
Zonia No. 10	1358	603-604	124264
Zonia No. 11	1358	605-606	124265
Zonia No. 14	1358	607-608	124266
Zonia No. 15	1358	609-610	124267
Zonia No. 16	1358	611-612	124268
Zonia No. 17	1358	613-614	124269
Zonia No. 18	1358	617-618	124270
Zonia No. 19	1358	617-618	124271
Zonia No. 20	1358	619-620	124272
Zonia No. 21	1358	621-622	124273
Zonia No. 22	1358	623-624	124274
Zonia No. 23	1358	625-626	124275
Zonia No. 24	1358	627-628	124276
Copper Bar No. 2	1358	645-646	124285
Copper King No. 1	1358	635-636	124280
Copper King No. 3	1358	637-638	124281
Copper King No. 4	1358	639-640	124282
Scott No. 1	1358	641-642	124283
Scott No. 2	1358	643-644	124284
Mistake Fraction No. 1	761	114	75989
Mistake Fraction No. 2	761	115	75990
Mistake No. 1	761	114	75991
Mistake No. 2	761	117	75992
Mistake No. 3	761	117	75993
Mistake No. 4	761	119	75994
Mistake No. 5	761	120	75995
Mistake No. 6	761	121	75996
Mistake No. 7	761	122	75997
Mistake No. 8	761	123	75998
Mistake No. 9	761	124	75999

RECEIVED
 B.L.M. AZ STATE OFFICE
 DEC 30 3 47 PM '92
 PHOENIX, ARIZONA

THIS PAGE
 WILL NOT REPRODUCE

BOOK 2568 PAGE 721

<u>Name of Claim</u>	<u>Book of Official Record</u>	<u>Page Number</u>	<u>AMC Number</u>
Mistake No. 10	761	125	76000
Mistake No. 11	761	126	76001
Mistake No. 12	761	127	76002
Mistake No. 13	761	128	76003
Mistake No. 14	761	129	76004
Mistake No. 15	761	130	76005
Mistake No. 16	761	131	76006
Mistake No. 17	761	132	76007
Mistake No. 17	761	133	76007
Mistake No. 18	761	133	76008
Last Mistake	761	134	76009
Lois No. 1	464	551	75979
Lois No. 2	464	554	75980
Lois No. 3	464	555	75981
Lois No. 4	464	556	75982
Lois No. 5	464	555	75983
Lois No. 6	464	556	75984
Lois No. 17	464	557	75985
Lois No. 18	464	558	75986
Lois No. 19	464	559	75987
Lois No. 20	464	560	75988

THIS PAGE
WILL NOT REPRODUCE


20

RECEIVED
B.L.M. AZ STATE OFFICE
DEC 30 3 48 PM '92
PHOENIX, ARIZONA

66

BOOK 2568 PAGE 722

RUSH

	INSTRUMENT # 9253864
	OFFICIAL RECORDS OF
	YAVAPAI COUNTY
	LINDA S. WEEDON
REQUEST OF:	
ZONIA COMPANY	
DATE: 12/11/92 TIME: 14:15	
FEE: 5.00 SC: 4.00 PT:	
BOOK 2568 PAGE 713 PAGES: 003	

BK	74
MAP	#1
PCL	\$5
	\$1
	\$9

RECORDED AT THE REQUEST OF
AND WHEN RECORDED MAIL TO:

**INDEXED &
MICROFILMED**

THE ZONIA COMPANY
212 South Marina Street
Prescott, AZ 86303

(Space above this line for Recorder use)

NOTICE OF INTENTION TO HOLD

MILLSITES

Pursuant to the provisions of 43 CFR Sections 3833.2-1 and 3833.2-3, this letter constitutes and serves as the notice of intention by the undersigned millsite owner to hold the millsite claims described below. Information required to be set forth in this letter is set forth below using the same sequence as is set forth in the Regulations.

(a) The BLM Serial Number assigned to each of the millsites covered hereby, the name of each such millsite, and the County and State in which each such millsite is located, as set forth on Exhibit A attached hereto and incorporated herein by this reference.

(b) The undersigned, THE ZONIA COMPANY, Prescott, Arizona, is the owner of said mining claims.

(c) Said millsites are used and occupied for mining or milling purposes. The information requested in Section 3833.2-3(c) is not applicable to millsites.

(d) Above named corporation intends the continued use and occupancy of said millsites for mining or milling purposes. The information requested in Section 3833.2-3(d) is not applicable to the millsites.

(e) No affidavit of assessment work performed has been filed because no assessment work is required under the mining laws or applicable regulations for millsites.

W. Ray Hill

W. Ray Hill, Agent

THE ZONIA COMPANY
212 South Marina Street
Prescott, AZ 86303

21
[Handwritten initials]

RECEIVED
BLM AZ STATE OFFICE
DEC 30 3 47 PM '92
PHOENIX, ARIZONA

BOOK 2568 PAGE 713

ACKNOWLEDGEMENT

STATE OF ARIZONA)
County of Yavapai) ss.

The foregoing instrument was sworn to and subscribed before me this 11TH day of December, 1992, by W. Ray Hill.

Witness my hand and official seal.

Stephanie L. Medley
Notary Public



BOOK 2568 PAGE 714

RECEIVED
B.L.M. AZ STATE OFFICE
DEC 30 3 47 PM '92
PHOENIX, ARIZONA

The unpatented lode mining claims situated in the Walnut Grove Mining District, County of Yavapai, State of Arizona; the location notices of which are of record in the Office of the County Recorder, Prescott, Arizona and filed in the State Office of the Bureau of Land Management, Phoenix, Arizona are as follows:

<u>Claim Name</u>	<u>County Book</u>	<u>Records Page</u>	<u>B.L.M. Serial #</u>
Zonia MS No. 1 Amended	1294	748	A MC 76098
Zonia MS No. 7 Amended	1294	756	A MC 76104
Zonia MS No. 8 Amended	1294	757	A MC 76105
Zonia MS No. 9 Amended	1294	758	A MC 76106
Zonia MS No. 10 Amended	1294	759	A MC 76107
Zonia MS No. 11 Amended	1294	759	A MC 76108
Zonia MS No. 17 Amended	1294	767	A MC 76110
Zonia MS No. 18 Amended	1294	767	A MC 76115
Zonia MS No. 19 Amended	1294	768	A MC 76116
Zonia MS No. 20 Amended	1294	769	A MC 76117
Zonia MS No. 33 Amended	1294	783	A MC 76130
Zonia MS No. 34 Amended	1294	784	A MC 76131
Zonia MS No. 35 Amended	1294	785	A MC 76132
Zonia MS No. 36 Amended	1294	786	A MC 76133
Zonia MS No. 40	1294	790	A MC 76137
Zonia MS No. 41	1294	791	A MC 76138
Zonia MS No. 42	1294	792	A MC 76139
Zonia MS No. 44	1294	794	A MC 76141
Zonia MS No. 45	1294	795	A MC 76142
Zonia MS No. 57	1294	840	A MC 76154
Zonia MS No. 58	1294	808	A MC 76155

THIS PAGE
WILL NOT REPRODUCE

21

BOOK 2568 PAGE 715

RECEIVED
B.L.M. AZ STATE OFFICE
DEC 30 3 47 PM '92
PHOENIX, ARIZONA

UNITED STATES
DEPARTMENT OF THE INTERIOR
BUREAU OF LAND MANAGEMENT

RECEIPT AND ACCOUNTING ADVICE

NO. 1918965 04

CP/AZ

12/30/92

Subject: AFFIDAVITS OF ASSESSMENT WORK (131) ✓ 2 143 12 655.00

Applicant: THE ZONIA CO
212 S MARINA BX 4344
PRESCOTT AZ 86303

OK up

Remitter: SAME - CK # 1061
602-778-2101

Assignor:

LEASE MANAGEMENT DATA									
<input type="checkbox"/> NEW <input type="checkbox"/> UPDATE <input type="checkbox"/> PAYMENT									
ORIGINAL SERIAL NO.	ASG.	TYPE	ST.	CTY.	FUND SYMBOL			ACRES/UNITS	RATE
AMC 76046, ET AL									
AMOUNT	ANV. DATE	EXP. DATE	BILL CYC.	S/C	DISTRICT	NEXT BILL	MISC. DATA	U of M	ACTUAL UNITS
ASSIGNMENT SERIAL NO.	ASG.	TYPE	ST.	CTY.	FUND SYMBOL			ACRES/UNITS	RATE
AMOUNT	ANV. DATE	EXP. DATE	BILL CYC.	S/C	DISTRICT	NEXT BILL	MISC. DATA	U of M	ACTUAL UNITS

APPLY REMITTANCE			
ACTION	FUND SYMBOL	CTY.	AMOUNT
FILING FEE			
RENTAL			
UNEARNED			
REFUND			
TOTAL			
AMOUNT DUE			

Remarks:

ACK - GP

BY: _____ DATE: _____

Lease in Escrow?
 KGS?
 Auto Escalates?
 Auto Renew?

Of Interest?
 Operating Rights?
 Operator
 Bond Filed?

FOR MMS USE ONLY


BILLEE		FOREST REFUGE
NUMBER		
OCS SECTION		
CODE		

RECORDED AT THE REQUEST OF
AND WHEN RECORDED MAIL TO:

RUSH w/e

THE ZONIA COMPANY
212 South Marina Street
Prescott, AZ 86303

INDEXED &
MICROFILMED

	INSTRUMENT # 9148627	
	OFFICIAL RECORDS OF	
	YAVAPAI COUNTY	
	PATSY C. JENNEY	
REQUEST OF:		
ZONIA CO		
DATE: 12/18/91 TIME: 10:05		
FEE: 5.00 SC: 4.00 PT:		
BOOK 2430 PAGE 347 PAGES: 004		

DK	FEE
	3
MAP	\$4
PCL	\$5
	\$1
	\$14

(Space above this line for Recorder use)

AFFIDAVIT OF LABOR PERFORMED AND IMPROVEMENTS MADE

124258

75979

188442

gi

STATE OF ARIZONA)
County of Yavapai) ss.

W. Ray Hill, Agent, being duly sworn, deposes and says that he is a citizen of the United States and more than twenty-one years of age, and resides at Prescott, State of Arizona and is personally acquainted with the mining claims known as the Zonia Mine Group, situated in the Walnut Grove Mining District, County of Yavapai, State of Arizona, the location notices of which are recorded in the office of the County Recorder of said County, as follows:

See Attached Exhibit "A"

That between the 1st day of September (noon) A.D. 1990 and the 1st day of September A.D. 1991 at least six thousand five hundred dollars (\$6,500) worth of work and improvements were done and performed upon said claims, not including the location work of said claims.

BOOK 2430 PAGE 347

PHOENIX, ARIZONA

Dec 23 '91

RECEIVED
CLERK STATE OFFICE

Such work and improvements were made by and at the expense of The Zonia Company of Prescott, Arizona, owner of said claims, for the purpose of complying with the State and Federal statutes pertaining to annual assessment work. The name and address of the person who performed the labor and improvements on the aforementioned claims is:

W. Ray Hill, 212 South Marina Street, Prescott, AZ 86301. The work and improvements done on these claims are as follows: A caterpillar D&H bulldozer was used to build new roads and widen existing roads. Geologic sampling, assaying and geologic mapping and surveying was also performed.

All of the claims listed in Exhibit "A" are contiguous, lying adjacent one to the other comprising one group of claims and said labor and improvements done and performed upon this group of claims was done for the benefit of the claim group as a whole.

W. Ray Hill

W. Ray Hill, Agent

The Zonia Company
212 South Marina Street
Prescott, AZ 86303

Subscribed and sworn to before me this 17th day of December, 1991, by the person whose name appears as agent.



Melanie Ford Hill
Notary Public for Arizona

Commission expires: 9-13-95

RECEIVED
OFFICE OF THE
CLERK OF THE
SUPREME COURT
STATE OF ARIZONA
PHOENIX, ARIZONA
DEC 23 '91
BOOK 2430 PAGE 348

EXHIBIT "A"

The unpatented lode mining claims situated in the Walnut Grove Mining District, County of Yavapai, State of Arizona; the location notices of which are of record in the Office of the County Recorder, Prescott, Arizona and filed in the State Office of the Bureau of Land Management, Phoenix, Arizona are as follows:

<u>Name of Claim</u>	<u>Book of Official Record</u>	<u>Page Number</u>	<u>AMC Number</u>
Zonia No. 2 ✓	1338	591-592	124258 .
Zonia No. 3 <i>CANNOT identify</i>			
Zonia No. 5 ✓	1338	593-594	124259 .
Zonia No. 6 ✓	1338	595-596	124260 .
Zonia No. 7 ✓	1338	597-598	124261 .
Zonia No. 8 ✓	1338	599-600	124262 .
Zonia No. 9 ✓	1338	601-602	124263 .
Zonia No. 10 ✓	1338	603-604	124264 .
Zonia No. 11 ✓	1338	605-606	124265 .
Zonia No. 12 ✓	1338	607-608	124266 .
Zonia No. 13 ✓	1338	609-610	124267 .
Zonia No. 14 ✓	1338	611-612	124268 .
Zonia No. 15 ✓	1338	613-614	124269 .
Zonia No. 16 ✓	1338	617-618	124270 .
Zonia No. 17 ✓	1338	617-618	124271 .
Zonia No. 18 ✓	1338	619-620	124272 .
Zonia No. 19 ✓	1338	621-622	124273 .
Zonia No. 20 ✓	1338	623-624	124274 .
Zonia No. 21 ✓	1338	625-626	124275 .
Zonia No. 22 ✓	1338	627-628	124276 ✓
Zonia No. 23 ✓	1338	643-644	124285 .
Zonia No. 24 ✓	1338	633-636	124280 .
Copper Bar No. 2 -	1338	637-638	124281 .
Copper King No. 1 -	1338	639-640	124282 .
Copper King No. 3 -	1338	641-642	124283 .
Copper King No. 4 -	1338	643-644	124284 .
Scott No. 1 -	761	114	75989 .
Scott No. 2 -	761	115	75990 .
Mistake Fraction No. 1 -	761	114	75991 .
Mistake Fraction No. 2 -	761	117	75992 .
Mistake No. 1 -	761	117	75993 .
Mistake No. 2 -	761	119	75994 .
Mistake No. 3 -	761	120	75995 .
Mistake No. 4 -	761	121	75996 .
Mistake No. 5 -	761	122	75997 .
Mistake No. 6 -	761	123	75998 .
Mistake No. 7 -	761	124	75999 .

RECEIVED
 BUREAU OF LAND MANAGEMENT
 U.S. DEPARTMENT OF THE INTERIOR
 PHOENIX, ARIZONA
 23 91
 BOOK 2430 PAGE 349

RECEIVED
 BILL AZ STATE OFFICE
 DEC 23 '91
 9:00 AM
 PHOENIX, ARIZONA


EXHIBIT "A" (continued)

<u>Name of Claim</u>	<u>Book of Official Record</u>	<u>Page Number</u>	<u>AMC Number</u>
Mistake No. 10 -	761	125	76000 .
Mistake No. 11, -	761	126	76001 .
Mistake No. 12 -	761	127	76002 .
Mistake No. 13 -	761	128	76003 .
Mistake No. 14 -	761	129	76004 .
Mistake No. 15 -	761	130	76005 .
Mistake No. 16 -	761	131	76006 .
Mistake No. 17.)	761	132	76007)
Mistake No. 17.)	761	132	76007)
Mistake No. 18 -	761	133	76008 .
Last Mistake -	761	134	76009 .
Lois No. 1 -	464	551	75979 .
Lois No. 2 -	464	554	75980 .
Lois No. 3 -	464	555	75981 .
Lois No. 4 -	464	556	75982 .
Lois No. 5 -	464	555	75983 .
Lois No. 6 -	464	556	75984 .
Lois No. 17 -	464	557	75985 .
Lois No. 18 -	464	558	75986 .
Lois No. 19 -	464	559	75987 .
Lois No. 20. -	464	560	75988 .

RECORDED AT THE REQUEST OF
AND WHEN RECORDED MAIL TO:

THE ZONIA COMPANY
212 South Marina Street
Prescott, AZ 86303

INDEXED &
MICROFILMED

	INSTRUMENT # 9148628	
	OFFICIAL RECORDS OF YAVAPAI COUNTY PATSY C. JENNEY REQUEST OF:	
ZONIA CO	DATE: 12/18/91	TIME: 10:05
FEE: 5.00	SC: 4.00	PT:
BOOK 2430	PAGE 351	PAGES: 003

FILE	5
MAP	✓
\$4	
\$5	
\$1	
9	

RUSH

w/c

(Space above this line for Recorder use)

NOTICE OF INTENTION TO HOLD

MILLSITES

Pursuant to the provisions of 43 CFR Sections 3833.2-1 and 3833.2-3, this letter constitutes and serves as the notice of intention by the undersigned millsite owner to hold the millsite claims described below. Information required to be set forth in this letter is set forth below using the same sequence as is set forth in the Regulations.


(a) The BLM Serial Number assigned to each of the millsites covered hereby, the name of each such millsite, and the County and State in which each such millsite is located, as set forth on Exhibit A attached hereto and incorporated herein by this reference.

(b) The undresigned, THE ZONIA COMPANY, Prescott, Arizona, is the owner of said mining claims.

(c) Said millsites are used and occupied for mining and milling purposes. The information requested in Section 3833.2-3 (c) is not applicable to millsites.

(d) Above named corporation intends the continued use and occupancy of said millsites for mining or milling purposes. The information requested in Section 3833.2-3(d) is not applicable to the millsites.

(e) No affidavit of assessment work performed has been filed because no assessment work is required under the mining laws or applicable regulations for millsites.


W. Ray Hill, Agent

THE ZONIA COMPANY
212 South Marina Street
Prescott, AZ 86303

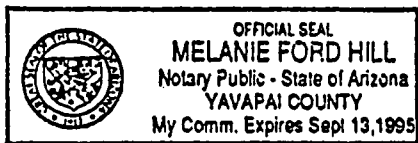
RECEIVED
BLM-AZ STATE OFFICE
Dec 23 '91
9:00
PHOTIX, ARIZONA
BOOK 2430 PAGE 351

ACKNOWLEDGEMENT

STATE OF ARIZONA)
) ss.
County of Yavapai)

The foregoing instruments was sworn to and subscribed before me
this 17th day of December, 1991, by W. Ray Hill.

Witness my hand and official seal.



Melanie Ford Hill
Notary Public

RECEIVED
BLM, AZ STATE OFFICE
Dec 23 '91
9:00 A.M.
PHOENIX, ARIZONA
BOOK 2430 PAGE 352

EXHIBIT "A"

The unpatented lode mining claims situated in the Walnut Grove Mining District, County of Yavapai, State of Arizona; the location notices of which are of record in the Office of the County Recorder, Prescott, Arizona and filed in the State Office of the Bureau of Land Management, Phoenix, Arizona are as follows:

<u>Claim Name</u>	<u>County Book</u>	<u>Records Page</u>	<u>B.L.M. Serial #</u>
Zonia MS No. 1 Amended	1294	748	A MC 76098
Zonia MS No. 7 Amended	1294	756	A MC 76104
Zonia MS No. 8 Amended	1294	757	A MC 76105
Zonia MS No. 9 Amended	1294	758	A MC 76106
Zonia MS No. 10 Amended	1294	759	A MC 76107
Zonia MS No. 11 Amended	1294	759	A MC 76108
Zonia MS No. 17 Amended	1294	767	A MC 76114
Zonia MS No. 18 Amended	1294	767	A MC 76115
Zonia MS No. 19 Amended	1294	768	A MC 76116
Zonia MS No. 20 Amended	1294	769	A MC 76117
Zonia MS No. 33 Amended	1294	783	A MC 76130
Zonia MS No. 34 Amended	1294	784	A MC 76131
Zonia MS No. 35 Amended	1294	785	A MC 76132
Zonia MS No. 36 Amended	1294	786	A MC 76133
Zonia MS No. 40	1294	790	A MC 76137
Zonia MS No. 41	1294	791	A MC 76138
Zonia MS No. 42	1294	792	A MC 76139
Zonia MS No. 44	1294	794	A MC 76141
Zonia MS No. 45	1294	795	A MC 76142
Zonia MS No. 57	1294	840	A MC 76154
Zonia MS No. 58	1294	808	A MC 76155

h


RECEIVED
 B.L.M. STATE OFFICE
 Dec 23 '91
 9:00 AM
 PHOENIX, ARIZONA
 BOOK 2430 PAGE 353

RECORDED AT THE REQUEST OF
AND WHEN RECORDED MAIL TO:

RUSH w/c

THE ZONIA COMPANY
212 South Marina Street
Prescott, AZ 86303

INDEXED &
MICROFILMED

	INSTRUMENT # 9148629	
	OFFICIAL RECORDS OF YAVAPAI COUNTY PATSY C. JENNEY REQUEST OF:	
ZONIA CO	DATE: 12/18/91	TIME: 10:05
FEE: 5.00	SC: 4.00	PT:
BOOK 2430 PAGE 354 PAGES: 003		

GR	F
MAP	\$4
PCL	\$5
	\$1
3/14	

(Space above this line for Recorder use)

AFFIDAVIT OF LABOR PERFORMED AND IMPROVEMENTS MADE

STATE OF ARIZONA)
) ss.
County of Yavapai)

W. Ray Hill, Agent, being duly sworn, deposes and says that he is a citizen of the United States and more than twenty-one years of age, and resides at Prescott, State of Arizona and is personally acquainted with the mining claims known as the Zonia Mine Group, situated in the Walnut Grove Mining District, County of Yavapai, State of Arizona, the location notices of which are recorded in the office of the County Recorder of said County, as follows:

See Attached Exhibit "A"

That between the 1st day of September (noon) A.D. 1990 and the 1st day of September A.D. 1991 at least five thousand four hundred dollars (\$5,400) worth of work and improvements were done and performed upon said claims, not including the location work of said claims.

RECEIVED
 BILL AZ STATE OFFICE
 Dec 23 '91
 9:00 AM
 PHOENIX, ARIZONA
 BOOK 2430 PAGE 354

THE ZONIA COMPANY

ZONIA MINE
ROUTE 1
KIRKLAND, ARIZONA

GENERAL OFFICE
212 S. MARINA ST.
PRESCOTT ARIZONA 86303
(602) 778-2100

December 19, 1991

Bureau of Land Management
Arizona Station Office
Branch of Mining
P. O. Box 16563
Phoenix, Arizona 85011

RE: 1990-91 AAW
B.L.M. Filing
Yavapai County, AZ

Dear Sir of Madam:

Enclosed for recording please find our 1990-91 Annual Assessment Affidavits an Notice of Intention to Hold.

A check for \$660.00 is enclosed for the recordation of 111 mining claims and 21 millsites.

Please return all correspondence to the following address:

THE ZONIA COMPANY
212 SOUTH MARINA STREET
PRESCOTT, AZ 86303

Sincerely,

THE ZONIA COMPANY


W. Ray Hill

WRH/spd
Enclosures
cc: Raymond F. Dorn
3588 Lark Lane
Kingman, AZ 86401

900
PRESCOTT ARIZONA


Dec 23 '91

RECEIVED
BLM AZ STATE SERVICE

The unpatented lode mining claims situated in the Walnut Grove Mining District, County of Yavapai, State of Arizona, the location notices of which are of record in the Office of the County Recorder, Prescott, Arizona and filed in the State Office of the Bureau of Land Management, Phoenix, Arizona are as follows:

EXHIBIT "A"

<u>Claim Name</u>	<u>Book</u>	<u>Page</u>	<u>A MC No.</u>	<u>Section</u>	<u>Township</u>	<u>Range</u>
Gold Crown						
Copper Crown No. 1	159	400	76046.	6	11	3
Copper Crown No. 2	147	155	76047.	31	11	3
Copper Crown No. 3	147	156	76048.	31	11	3
Copper Crown No. 4	151	331	76049.	31	11	3
Copper Crown No. 5	151	332	76050.	31	11	3
Copper Crown No. 6	151	333	76051.	31	11	3
Copper Crown No. 7	151	334	76052.	31	11	3
Copper Crown No. 8	151	335	76053.	31	11	3
Copper Crown No. 9	151	335	76054.	31	11	3
Copper Crown No. 10	151	335	76055.	31	11	3
Copper Crown No. 11	151	335	76056.	31	11	3
Copper Crown No. 12	151	335	76057.	31	11	3
Copper Crown No. 13	151	335	76058.	31	11	3
Copper Crown No. 14	151	335	76059.	31	11	3
Copper Crown No. 15	151	335	76060.	31	11	3
Copper Crown No. 16	151	335	76061.	31	11	3
Copper Crown No. 17	151	335	76062.	31	11	3
Copper Crown No. 18	151	335	76063.	31	11	3
Copper Crown No. 19	151	335	76064.	31	11	3
Copper Crown No. 20	151	335	76065.	31	11	3
Copper Crown No. 21	151	335	76066.	31	11	3
Copper Crown No. 22	151	335	76067.	31	11	3
Copper Crown No. 23	151	335	76068.	31	11	3
Copper Crown No. 24	151	335	76069.	31	11	3
Copper Crown No. 25	151	335	76070.	31	11	3
Copper Crown No. 26	151	335	76071.	31	11	3
Copper Crown No. 27	151	335	76072.	31	11	3
Copper Crown No. 28	151	335	76073.	31	11	3
Copper Crown No. 29	151	335	76074.	31	11	3
Copper Crown No. 30	151	335	76075.	31	11	3
Copper Crown No. 31	151	335	76076.	31	11	3
Copper Crown No. 32	151	335	76077.	31	11	3
Copper Crown No. 33	151	335	76078.	31	11	3
Copper Crown No. 34	151	335	76079.	31	11	3
Copper Crown No. 35	151	335	76080.	31	11	3
Copper Crown No. 36	151	335	76081.	31	11	3
Copper Crown No. 37	151	335	76082.	31	11	3
Copper Crown No. 38	151	335	76083.	31	11	3
Copper Crown No. 39	151	335	76084.	31	11	3
Copper Crown No. 40	151	335	76085.	31	11	3
Copper Crown No. 41	151	335	76086.	31	11	3
Copper Crown No. 42	151	335	76087.	31	11	3
Copper Crown No. 43	151	335	76088.	31	11	3
Copper Crown No. 44	151	335	76089.	31	11	3
Copper Crown No. 45	151	335	76090.	31	11	3
Copper Crown No. 46	151	335	76091.	31	11	3
Copper Crown No. 47	151	335	76092.	31	11	3
Copper Crown No. 48	151	335	76093.	31	11	3
Copper Crown No. 49	151	335	76094.	31	11	3
Copper Crown No. 50	151	335	76095.	31	11	3
Copper Crown No. 51	151	335	76096.	31	11	3
Copper Crown No. 52	151	335	76097.	31	11	3
Copper Crown No. 53	151	335	76098.	31	11	3
Copper Crown No. 54	151	335	76099.	31	11	3
Copper Crown No. 55	151	335	76100.	31	11	3



RECEIVED
 PHOENIX, ARIZONA
 BUREAU OF LAND MANAGEMENT
 U.S. DEPARTMENT OF THE INTERIOR

THE ZONIA COMPANY

ZONIA MINE
ROUTE 1
KIRKLAND, ARIZONA

GENERAL OFFICE
212 S. MARINA ST.
PRESCOTT ARIZONA 86303
(602) 778-2100

December 19, 1991

Bureau of Land Management
Arizona Station Office
Branch of Mining
P. O. Box 16563
Phoenix, Arizona 85011

RE: 1990-91 AAW
B.L.M. Filing
Yavapai County, AZ

Dear Sir of Madam:

Enclosed for recording please find our 1990-91 Annual Assessment Affidavits an Notice of Intention to Hold.

A check for \$660.00 is enclosed for the recordation of 111 mining claims and 21 millsites.

Please return all correspondence to the following address:

THE ZONIA COMPANY
212 SOUTH MARINA STREET
PRESCOTT, AZ 86303

Sincerely,

THE ZONIA COMPANY


W. Ray Hill

WRH/spd

Enclosures

cc: Raymond F. Dorn
3588 Lark Lane
Kingman, AZ 86401

RECEIVED
BLM AZ STATE SERVICE
DEC 23 1991

RECEIVED
BLM AZ STATE SERVICE
DEC 23 1991

Form 1370-41
(March 1984)

UNITED STATES
DEPARTMENT OF THE INTERIOR
BUREAU OF LAND MANAGEMENT

RECEIPT AND ACCOUNTING ADVICE

NO. 1718505 04

SM/AZ 12/24/91

Subject: AFFIDAVITS OF ASSESSMENT WORK (130) 2 50 12 650.00
Applicant: 2 50 08 10.00

ZONIA COMPANY
212 S. MARINA ST.
PRESCOTT, AZ 86303

Remitter: SAME - CK #1184
778-2100

Assignor:

LEASE MANAGEMENT DATA NEW UPDATE PAYMENT

ORIGINAL SERIAL NO.	ASG.	TYPE	ST.	CTY.	FUND SYMBOL	ACRES/UNITS	RATE
AMC 124258, ET AL							

AMOUNT	ANV. DATE	EXP. DATE	BILL CYC.	S/C	DISTRICT	NEXT BILL	MISC. DATA	U of M	ACTUAL UNITS

ASSIGNMENT SERIAL NO.	ASG.	TYPE	ST.	CTY.	FUND SYMBOL	ACRES/UNITS	RATE

AMOUNT	ANV. DATE	EXP. DATE	BILL CYC.	S/C	DISTRICT	NEXT BILL	MISC. DATA	U of M	ACTUAL UNITS

APPLY REMITTANCE

ACTION	FUND SYMBOL	CTY.	AMOUNT
FILING FEE			
RENTAL			
UNEARNED			
REFUND			10.00
TOTAL			
AMOUNT DUE			

Remarks:

over payment

Adv. sgmm

BY: *Tom R. [Signature]*

DATE: 12-26-91

FOR MMS USE ONLY

BILLEE NUMBER	FOREST REFUGE
OCS SECTION CODE	

- Lease in Escrow?
- KGS? Of Interest?
- Auto Escalates? Operating Rights?
- Auto Renew? Operator
- Bond Filed?


CASE FOLDER COPY

RUSH

**INDEXED &
MICROFILMED**

RECORDED AT THE REQUEST OF
AND WHEN RECORDED MAIL TO:

THE ZONIA COMPANY
212 South Marina Street
Prescott, AZ 86303

 INSTRUMENT # 9047962
OFFICIAL RECORDS OF
YAVAPAI COUNTY
PATSY C. JENNEY
REQUEST OF:
THE ZONIA CO
DATE: 12/13/90 TIME: 15:40
FEE: 5.00 SC: 4.00 PT: 1.00
BOOK 2314 PAGE 150 PAGES: 004

124258
75979 SB *ep*

(Space above this line for Recorder use)

BK	FEE
	\$
MAP	\$4
PCL	\$5
	\$1
\$ 15	

AFFIDAVIT OF LABOR PERFORMED AND IMPROVEMENTS MADE

RECEIVED
B.L.M. AZ STATE OFFICE

STATE OF ARIZONA)
) ss.
County of Yavapai)

DEC 21 1990

7:45 A.M.
PHOENIX, ARIZONA

W. Ray Hill, Agent, being duly sworn, deposes and says that he is a citizen of the United States and more than twenty-one years of age, and resides at Prescott, State of Arizona and is personally acquainted with the mining claims known as the Zonia Mine Group, situated in the Walnut Grove Mining District, County of Yavapai, State of Arizona, the location notices of which are recorded in the office of the County Recorder of said County, as follows:

See Attached Exhibit "A"

That between the 1st day of September (noon) A.D. 1989 and the 1st day of September A.D. 1990 at least six thousand five hundred dollars (\$6,500) worth of work and improvements were done and performed upon said claims, not including the location work of said claims.

Such work and improvements were made by and at the expense of The Zonia Company of Prescott, Arizona, owner of said claims, for the

BOOK 2314 PAGE 150

purpose of complying with the State and Federal statutes pertaining to annual assessment work. The name and address of the person who performed the labor and improvements on the aforementioned claims is:

W. Ray Hill, 212 South Marina Street, Prescott, AZ 86301. The work and improvements done on these claims are as follows: A caterpillar D&H bulldozer was used to build new roads and widen existing roads. Geologic sampling, assaying and geologic mapping and surveying was also performed.

All of the claims listed in Exhibit "A" are contiguous, lying adjacent one to the other comprising one group of claims and said labor and improvements done and performed upon this group of claims was done for the benefit of the claim group as a whole.

W. Ray Hill
W. Ray Hill, Agent
The Zonia Company
212 South Marina Street
Prescott, AZ 86303

RECEIVED
B.L.M. AZ STATE OFF
DEC 21 1990
7:45 A.M.
PHOENIX, ARIZON.

Subscribed and sworn to before me this 10th day of December, 1990, by the person whose name appears as agent.

Commission expires: Oct. 30, 1991

Mary Ellen K. ...
Notary Public for Arizona
NOTARIAL SEAL
MARY ELLEN PELLETIER-KRAMER
NOTARY PUBLIC STATE OF ARIZONA
YAVAPAI COUNTY
My Comm. Expires Oct. 30, 1991

BOOK 2314 PAGE 151

RECEIVED
B.L.M. AZ STATE OFF

DEC 21 1990

7:45 A.M.
PHOENIX, ARIZON

EXHIBIT "A"

The unpatented lode mining claims situated in the Walnut Grove Mining District, County of Yavapai, State of Arizona; the location notices of which are of record in the Office of the County Recorder, Prescott, Arizona and filed in the State Office of the Bureau of Land Management, Phoenix, Arizona are as follows:

<u>Name of Claim</u>	<u>Book of Official Record</u>	<u>Page Number</u>	<u>AMC Number</u>
Zonia No. 2	1358	591-592	124258
Zonia No. 3			
Zonia No. 5	1358	593-594	124259
Zonia No. 6	1358	595-596	124260
Zonia No. 7	1358	597-598	124261
Zonia No. 8	1358	599-600	124262
Zonia No. 9	1358	601-602	124263
Zonia No. 10	1358	603-604	124264
Zonia No. 11	1358	605-606	124265
Zonia No. 14	1358	607-608	124266
Zonia No. 15	1358	609-610	124267
Zonia No. 16	1358	611-612	124268
Zonia No. 17	1358	613-614	124269
Zonia No. 18	1358	617-616	124270
Zonia No. 19	1358	617-618	124271
Zonia No. 20	1358	619-620	124272
Zonia No. 21	1358	621-622	124273
Zonia No. 22	1358	623-624	124274
Zonia No. 23	1358	625-626	124275
Zonia No. 24	1358	627-628	124276
Copper Bar No. 2	1358	643-644	124285
Copper King No. 1	1358	635-636	124280
Copper King No. 3	1358	637-638	124281
Copper King No. 4	1358	639-640	124282
Scott No. 1	1358	641-642	124283
Scott No. 2	1358	643-644	124284
Mistake Fraction No. 1	761	114	75989
Mistake Fraction No. 2	761	115	75990
Mistake No. 1	761	114	75991
Mistake No. 2	761	117	75992
Mistake No. 3	761	117	75993
Mistake No. 4	761	119	75994
Mistake No. 5	761	120	75995
Mistake No. 6	761	121	75996
Mistake No. 7	761	122	75997
Mistake No. 8	761	123	75998
Mistake No. 9	761	124	75999

BOOK 2314 PAGE 152

36

RECEIVED
B.L.M. AZ STATE OFFICE

DEC 21 1990

7:45 A.M.
PHOENIX, ARIZONA

EXHIBIT "A" (continued)

<u>Name of Claim</u>	<u>Book of Official Record</u>	<u>Page Number</u>	<u>AMC Number</u>
Mistake No. 10	761	125	76000
Mistake No. 11,	761	126	76001
Mistake No. 12	761	127	76002
Mistake No. 13	761	128	76003
Mistake No. 14	761	129	76004
Mistake No. 15	761	130	76005
Mistake No. 16	761	131	76006
Mistake No. 17.	761	132	76007
Mistake No. 17	761	132	76007
Mistake No. 18	761	133	76008
Last Mistake	761	134	76009
Lois No. 1	464	551	75979
Lois No. 2	464	554	75980
Lois No. 3	464	555	75981
Lois No. 4	464	556	75982
Lois No. 5	464	555	75983
Lois No. 6	464	556	75984
Lois No. 17	464	557	75985
Lois No. 18	464	558	75986
Lois No. 19	464	559	75987
Lois No. 20.	464	560	75988

duplicate

THE ZONIA COMPANY

ZONIA MINE
ROUTE 1
KIRKLAND, ARIZONA

GENERAL OFFICE
212 S. MARINA ST.
PRESCOTT ARIZONA 86303
(602) 776-2100

19 December 1990

RECEIVED
B.L.M. AZ STATE OFFICE

BUREAU OF LAND MANAGEMENT
Arizona State Office
Branch of Mining
P.O. Box 16563
Phoenix, AZ 85011

DEC 21 1990
7:45 A.M.
PHOENIX, ARIZONA

RE: 1989-90 AAW
B.L.M. Filing
Yavapai County, AZ

Dear Sir or Madam:

Enclosed for recording please find our 1989-90 Annual Assessment Affidavits and Notice of Intention to Hold.


A check for \$390 is enclosed for the recordation of 57 mining claims and 21 millsites.

Two additional checks which total \$270 are enclosed for the recordation of 54 mining claims, as said mining claims are owned by two separate parties and each party has submitted their proportionate share of the recordation/service fee.

Please return all correspondence to the following address:

THE ZONIA COMPANY
212 SOUTH MARINA STREET
PRESCOTT, AZ 86303

Sincerely,



W. Ray Hill

WRH/wb
Enclosures

cc: Raymond F. Dorn
3588 Lark Lane
Kingman, AZ 86401

UNITED STATES
DEPARTMENT OF THE INTERIOR
BUREAU OF LAND MANAGEMENT

RECEIPT AND ACCOUNTING ADVICE

NO. 1652912
BF/AZ 12/26/90
OK
390.00

Subject: AFFIDAVITS OF LABOR (57)
NOTICE OF INTENT TO HOLD (21)

Applicant:
THE ZONIA COMPANY
212 S. MARINA STREET
PRESCOTT, AZ 86303

Remitter: ROCKY MOUNTAIN MINERALS INC. - CR 2195
SAME ADDRESS P.O. BOX 4344
PRESCOTT, AZ 86303
778-9239

Assignor:

LEASE MANAGEMENT DATA									
<input type="checkbox"/> NEW <input type="checkbox"/> UPDATE <input type="checkbox"/> PAYMENT									
ORIGINAL SERIAL NO.	ASG.	TYPE	ST.	CTY.	FUND SYMBOL			ACRES/UNITS	RATE
AMC 76098 ET AL.									
AMOUNT	ANV. DATE	EXP. DATE	BILL CYC.	S/C	DISTRICT	NEXT BILL	MISC. DATA	U of M	ACTUAL UNITS
ASSIGNMENT SERIAL NO.	ASG.	TYPE	ST.	CTY.	FUND SYMBOL			ACRES/UNITS	RATE
AMOUNT	ANV. DATE	EXP. DATE	BILL CYC.	S/C	DISTRICT	NEXT BILL	MISC. DATA	U of M	ACTUAL UNITS

APPLY REMITTANCE			
ACTION	FUND SYMBOL	CTY.	AMOUNT
FILING FEE			
RENTAL			
UNEARNED			
REFUND			
TOTAL			
AMOUNT DUE			

Remarks:

Ack.

BY:

RES

DATE: 12/27/90

- Lease in Escrow?
- KGS?
- Auto Escalates?
- Auto Renew?
- Of Interest?
- Operating Rights?
- Operator
- Bond Filed?

FOR MMS USE ONLY		
BILLEE	FOREST REFUGE	
NUMBER		
OCS SECTION		
CODE		


ACCOUNTING ADVICE COPY

RUSH

**INDEXED &
MICROFILMED**

RECORDED AT THE REQUEST OF
AND WHEN RECORDED MAIL TO:

THE ZONIA COMPANY
212 South Marina Street
Prescott, AZ 86303

	INSTRUMENT # 9047960	
	OFFICIAL RECORDS OF YAVAPAI COUNTY PATSY C. JENNEY REQUEST OF:	
THE ZONIA CO		
DATE: 12/13/90 TIME: 15:40		
FEE: 5.00 SC: 4.00 PT: 1.00		
BOOK 2314 PAGE 144 PAGES: 003		

BK	FEE
	5
MAP	\$1
	✓
PCL	\$5
	✓
	\$1
	\$15

RECEIVED
B.L.M. AZ STATE OFFICE

(Space above this line for Recorder use)

DEC 21 1990

75979
188442 *SG* *up*

7:45 A.M.
PHOENIX, ARIZONA

AFFIDAVIT OF LABOR PERFORMED AND IMPROVEMENTS MADE

STATE OF ARIZONA)
) ss.
County of Yavapai)

W. Ray Hill, Agent, being duly sworn, deposes and says that he is a citizen of the United States and more than twenty-one years of age, and resides at Prescott, State of Arizona and is personally acquainted with the mining claims known as the Zonia Mine Group, situated in the Walnut Grove Mining District, County of Yavapai, State of Arizona, the location notices of which are recorded in the office of the County Recorder of said County, as follows:

See Attached Exhibit "A"

That between the 1st day of September (noon) A.D. 1989 and the 1st day of September A.D. 1990 at least five thousand four hundred dollars (\$5,400) worth of work and improvements were done and performed upon said claims, not including the location work of said claims.

Such work and improvements were made by and at the expense of The Zonia Company of Prescott, AZ, as 1/2 owner.

BOOK 2314 PAGE 144

AFFIDAVIT OF LABOR PERFORMED AND IMPROVEMENTS MADE

STATE OF ARIZONA)
 COUNTY OF YAVAPAI) ss

Ramon F. Dorn, being duly sworn, deposes and says that he is a citizens of the United States and more than 21 (twenty-one) years of age, and resides at Kingman, in Mohave County, State of Arizona, and is personally acquainted with the Mining Claims known as the Copper Crown Group, situated in Walnut Mining District, County of Yavapai, State of Arizona, the location notices of which are recorded in the office of the County Recorder of said County, as follows:

CLAIM NAME	BOOK	PAGE	CLAIM NAME	BOOK	PAGE
Gold Crown No. 1	76046	159	Copper Crown No. 27	76072	83
Copper Crown No. 31	76046	73	Copper Crown No. 28	76073	73
Copper Crown No. 1	76047	147	Copper Crown No. 29	76074	73
Copper Crown No. 2	76048	147	Copper Crown No. 30	76075	73
Copper Crown No. 3	76049	147			
Copper Crown No. 4	76050	151	Copper Crown No. 32	76077	83
Copper Crown No. 5	76051	152	Copper Crown No. 33	76078	112
Copper Crown No. 6	76052	151	Copper Crown No. 34	76079	112
Copper Crown No. 7	76053	151	Copper Crown No. 35	76080	112
Copper Crown No. 8	76054	151	Copper Crown No. 36	76081	560
Copper Crown No. 9	76055	55	Copper Crown No. 37	76082	560
Copper Crown No. 10	76056	7	Copper Crown No. 38	76083	560
Copper Crown No. 12	76057	55	Copper Crown No. 39	76084	560
Copper Crown No. 13	76058	560	Copper Crown No. 40	76085	560
Copper Crown No. 14	76059	63	Copper Crown No. 41	76086	560
Copper Crown No. 15	76060	64	Copper Crown No. 42	76087	560
Copper Crown No. 16	76061	64	Copper Crown No. 43	76088	560
Copper Crown No. 17	76062	64	Copper Crown No. 44	76089	560
Copper Crown No. 18	76063	68	Copper Crown No. 45	76090	560
Copper Crown No. 19	76064	68	Copper Crown No. 46	76091	560
Copper Crown No. 20	76065	68	Copper Crown No. 47	76092	560
Copper Crown No. 21	76066	68	Copper Crown No. 48	76093	560
Copper Crown No. 22	76067	68	Copper Crown No. 49	76094	560
Copper Crown No. 23	76068	68	Copper Crown No. 50	76095	560
Copper Crown No. 24	76069	68	Copper Crown No. 51	76096	
Copper Crown No. 25	76070	68	Amended	706	403
Copper Crown No. 26	76071	68	Copper Crown No. 52	76097	560

That between the 1st day of September A.D. 1989 and the 31st day of August A.D. 1990 at least \$2,600.00 of work and improvements were done and performed upon said claims not including the location work of said claims, such work and improvements were made by and at the expense of Ramon F. Dorn, $\frac{1}{2}$ owner of said claims, for the purpose of complying with the laws of the United States pertaining to assessment of annual work, and Ramon F. Dorn was the man who labored upon such claims, did said work and improvements using a tractor with hyrolic blade to repair $4\frac{1}{2}$ miles of existing roads, remove boulders, fill washouts on existing roadways. Zonia Mines, Antioch Resources of Kirkland Junction and Prescott, Arizona, Getty Resources El Paso, Texas, as their interest may appear, have done their $\frac{1}{2}$ interest of assessment of annual work.

WHEN RECORDED MAIL TO:
 Ramon F. Dorn
 3588 Lark Lane
 Kingman, Az. 86401

Already on exhibit A

This is a conformed copy of instrument
 Recorded in Book 2299 Page 892-893
 Date 10/25/90 Time 13:45
 PATSY C. JENNEY, RECORDER
Patsy Jenney DEPUTY

RECEIVED
 B.L.M. AZ STATE OFFI
 DEC 21 1990
 7:45 A.M.
 PHOENIX, ARIZONA

RECEIVED
B.L.M. AZ STATE OFFICE

DEC 21 1990

7:45 A.M.
PHOENIX, ARIZONA

EXHIBIT "A"

The unpatented lode mining claims situated in the Walnut Grove Mining District, County of Yavapai, State of Arizona; the location notices of which are of record in the Office of the County Recorder, Prescott, Arizona and filed in the State Office of the Bureau of Land Management, Phoenix, Arizona are as follows:

Claim Name	Book	Page	A MC No.	Section	Township	Range
Gold Crown	139	400	76046	6	11 N	3 W
Copper Crown No. 1	147	153	76047	1	11 N	4 W
Copper Crown No. 2	147	156	76048	1	11 N	4 W
Copper Crown No. 3	147	157	76049	1	11 N	4 W
Copper Crown No. 4	151	331	76050	1	11 N	3 W
Copper Crown No. 5	151	332	76051	1	11 N	4 W
Copper Crown No. 6	151	333	76052	31	12 N	3 W
Copper Crown No. 7	151	334	76053	1	11 N	4 W
Copper Crown No. 8	151	335	76054	1	11 N	4 W
Copper Crown No. 9	55	111	76055	6	11 N	3 W
Copper Crown No. 10	7	186	76056	6	11 N	3 W
Copper Crown No. 12	55	112	76057	31	11 N	3 W
Copper Crown No. 13	360	929	76058	1	11 N	4 W
Copper Crown No. 14	63	204	76059	6	11 N	3 W
Copper Crown No. 15	64	179	76060	6	11 N	3 W
Copper Crown No. 16	64	180	76061	31	12 N	3 W
Copper Crown No. 17	64	181	76062	31	12 N	3 W
Copper Crown No. 18	68	385	76063	6	11 N	3 W
Copper Crown No. 19	68	386	76064	6	11 N	3 W
Copper Crown No. 20	68	387	76065	6	11 N	3 W
Copper Crown No. 21	68	388	76066	1	11 N	4 W
Copper Crown No. 22	68	389	76067	6	11 N	3 W
Copper Crown No. 23	68	390	76068	6	11 N	3 W
Copper Crown No. 24	68	391	76069	31	12 N	3 W
Copper Crown No. 25	68	392	76070	31	12 N	3 W
Copper Crown No. 26	68	393	76071	32	12 N	3 W
Copper Crown No. 27	83	74	76072	1	11 N	4 W
Copper Crown No. 28	73	402	76073	6	11 N	3 W
Copper Crown No. 29	73	403	76074	6	11 N	3 W
Copper Crown No. 30	73	404	76075	6	11 N	3 W
Copper Crown No. 31	73	405	76076	6	11 N	3 W
Copper Crown No. 32	83	75	76077	31	12 N	3 W
Copper Crown No. 33	112	374	76078	32	12 N	3 W
Copper Crown No. 34	112	375	76079	6	11 N	3 W
Copper Crown No. 35	112	376	76080	6	11 N	3 W
Copper Crown No. 36	360	930	76081	32	12 N	3 W
Copper Crown No. 37	360	931	76082	32	12 N	3 W
Copper Crown No. 38	360	932	76083	6	11 N	3 W
Copper Crown No. 39	360	933	76084	6	11 N	3 W
Copper Crown No. 40	360	934	76085	6	11 N	3 W
Copper Crown No. 41	360	935	76086	6	11 N	3 W
Copper Crown No. 42	360	936	76087	32	12 N	3 W
Copper Crown No. 43	360	937	76088	32	12 N	3 W
Copper Crown No. 44	360	938	76089	6	11 N	3 W
Copper Crown No. 45	360	939	76090	6	11 N	3 W
Copper Crown No. 46	360	940	76091	6	11 N	3 W
Copper Crown No. 47	360	941	76092	6	11 N	3 W
Copper Crown No. 48	360	942	76093	5	11 N	3 W
Copper Crown No. 49	360	943	76094	32	12 N	3 W
Copper Crown No. 50	360	944	76095	31	12 N	3 W
Copper Crown No. 51	360	945	76096	31	12 N	3 W
Amended	706	403	76096	6	11 N	3 W
Copper Crown No. 52	360	946	76097	6	11 N	3 W
Copper Crown No. 53	1484	185,186	76097	31	12 N	3 W
			188442	1	11 N	4 W

(Affidavit Of Labor Performed And Improvements Made)

That all of the above described claims are contiguous, lying adjacent one to the other complying one group of claims and said assessment done and performed was done for the use and benefit of said claims as a group.

All said assessment work above described having been done and performed for the development of the ore deposit therein and making the same available and accessible for mining operations and the development of the deposit of ore therein:

BY: Ramon F. Dorn
Ramon F. Dorn
3588 Lark Lane
Kingman, Az. 86401

Dixie L. Randall
Dixie L. Randall Notary Public
2040 Airfield Ave., Mohave County
Kingman, Az. 86401 Arizona

Subscribed and sworn to before me this 5th day of September 1990

My Commission Expires 8-17-94

RECEIVED
B.L.M. AZ STATE OFFICE

DEC 21 1990

7:45 A.M.
PHOENIX, ARIZONA

The name and address of the person who labored upon this group of claims and performed the annual assessment work is: W. Ray Hill, 212 South Marina Street, Prescott, AZ 86301, on behalf of The Zonia Company as 1/2 owner and Ramon F. Dorn on behalf of Ramon F. Dorn, 1/2 owner.

The work and improvements that were made and performed upon this, the Zonia group of claims, consisted of geologic sampling, assaying and mapping.

Above mentioned work was done to comply with the laws of the United States pertaining to assessment or annual work and to further enhance the value of this group of claims as a whole.

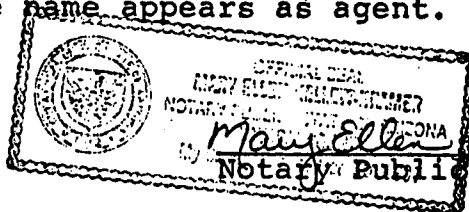
All of the above described claims are contiguous, lying adjacent one to the other comprising one group of claims.

W. Ray Hill
W. Ray Hill, Agent

The Zonia Company
212 South Marina Street
Prescott, AZ 86303

RECEIVED
B.L.M. AZ STATE OFF.
DEC 21 1990
7:45 A.M.
PHOENIX, ARIZONA

Subscribed and sworn to before me this 10th day of December, 1990, by the person whose name appears as agent.



Commission expires: Oct. 30, 1991

BOOK 2314 PAGE 145

UNITED STATES
DEPARTMENT OF THE INTERIOR
BUREAU OF LAND MANAGEMENT

RECEIPT AND ACCOUNTING ADVICE

NO. 1663913

BF/AZ

12/26/90

Subject: AFFIDAVITS OF LABOR (54)

2 21 12

270.00

Applicant:

THE ZONIA COMPANY
212 S. MARINA STREET
PRESCOTT, AZ 86303

*I count only 53
maybe see a
\$5. Refund @*

Remitter: ROCKY MOUNTAIN MINERALS INC. - CK 2195
SAME ADDRESS P.O. BOX 4344
PRESCOTT, AZ 86303
778-9239

Assignor:

LEASE MANAGEMENT DATA									
<input type="checkbox"/> NEW <input type="checkbox"/> UPDATE <input type="checkbox"/> PAYMENT									
ORIGINAL SERIAL NO.	ASG.	TYPE	ST.	CTY.	FUND SYMBOL			ACRES/UNITS	RATE
AMC 76046 ET AL									
AMOUNT	ANV. DATE	EXP. DATE	BILL CYC.	S/C	DISTRICT	NEXT BILL	MISC. DATA	U of M	ACTUAL UNITS
ASSIGNMENT SERIAL NO.	ASG.	TYPE	ST.	CTY.	FUND SYMBOL			ACRES/UNITS	RATE
AMOUNT	ANV. DATE	EXP. DATE	BILL CYC.	S/C	DISTRICT	NEXT BILL	MISC. DATA	U of M	ACTUAL UNITS

APPLY REMITTANCE			
ACTION	FUND SYMBOL	CTY.	AMOUNT
FILING FEE			
RENTAL			
UNEARNED			
REFUND			
TOTAL			
AMOUNT DUE			

Remarks:

Adc

BY:

RES

DATE:

12/27/90

Lease in Escrow?
 KGS? Of Interest?
 Auto Escalates? Operating Rights?
 Auto Renew? Operator
 Bond Filed?

FOR MMS USE ONLY		
BILLEE		FOREST REFUGE
NUMBER		
OCS SECTION		
CODE		

CASE FOLDER COPY

UNITED STATES
DEPARTMENT OF THE INTERIOR
BUREAU OF LAND MANAGEMENT

RECEIPT AND ACCOUNTING ADVICE

NO. 1663913

BF/AZ 12/26/90

Subject: AFFIDAVITS OF LABOR (54)

2 21 12 270.00

Applicant:

THE ZONIA COMPANY
212 S. MARINA STREET
PRESCOTT, AZ 86303

*I count only 53
may be due a
\$5. Refund @*

ROCKY MOUNTAIN MINERALS INC. - CK 2195

Remitter: SAME ADDRESS P.O. BOX 4344
PRESCOTT, AZ 86303
778-9239

Assignor:

LEASE MANAGEMENT DATA NEW UPDATE PAYMENT

ORIGINAL SERIAL NO.	ASG.	TYPE	ST.	CTY.	FUND SYMBOL	ACRES/UNITS	RATE
AMC 76046 ET AL							

AMOUNT	ANV. DATE	EXP. DATE	BILL CYC.	S/C	DISTRICT	NEXT BILL	MISC. DATA	U of M	ACTUAL UNITS

ASSIGNMENT SERIAL NO.	ASG.	TYPE	ST.	CTY.	FUND SYMBOL	ACRES/UNITS	RATE

AMOUNT	ANV. DATE	EXP. DATE	BILL CYC.	S/C	DISTRICT	NEXT BILL	MISC. DATA	U of M	ACTUAL UNITS

APPLY REMITTANCE

ACTION	FUND SYMBOL	CTY.	AMOUNT
FILING FEE			
RENTAL			
UNEARNED			
REFUND			5.00
TOTAL			
AMOUNT DUE			

Remarks:

Adk Ros

overpayment

BY: *Tom Reitmeyer* DATE: *2-8-91*

- Lease in Escrow?
- KGS? Of Interest?
- Auto Escalates? Operating Rights?
- Auto Renew? Operator
- Bond Filed?

FOR MMS USE ONLY

BILLEE NUMBER	FOREST REFUGE
OCS SECTION CODE	

ACCOUNTING ADVICE COPY

UNITED STATES
DEPARTMENT OF THE INTERIOR
BUREAU OF LAND MANAGEMENT

RECEIPT AND ACCOUNTING ADVICE

NO. 1663913
BF/AZ 12/26/90

Subject: AFFIDAVITS OF LABOR (54)

2 21 12 270.00

Applicant:
THE ZONIA COMPANY
212 S. MARINA STREET
PRESCOTT, AZ 86303

*I count only 53
maybe dec a
\$5. Refund*

Remitter: ROCKY MOUNTAIN MINERALS INC. - CK 2195
SAME ADDRESS P.O. BOX 4344
PRESCOTT, AZ 86303
778-9239

Assignor:

LEASE MANAGEMENT DATA NEW UPDATE PAYMENT

ORIGINAL SERIAL NO.	ASG.	TYPE	ST.	CTY.	FUND SYMBOL	ACRES/UNITS	RATE
AMC 76046 ET AL							

AMOUNT	ANV. DATE	EXP. DATE	BILL CYC.	S/C	DISTRICT	NEXT BILL	MISC. DATA	U of M	ACTUAL UNITS

ASSIGNMENT SERIAL NO.	ASG.	TYPE	ST.	CTY.	FUND SYMBOL	ACRES/UNITS	RATE

AMOUNT	ANV. DATE	EXP. DATE	BILL CYC.	S/C	DISTRICT	NEXT BILL	MISC. DATA	U of M	ACTUAL UNITS

APPLY REMITTANCE

ACTION	FUND SYMBOL	CTY.	AMOUNT
FILING FEE			
RENTAL			
UNEARNED			
REFUND			
TOTAL			
AMOUNT DUE			

Remarks: Adk

BY: RES DATE: 12/27/90

Lease in Escrow?
 KGS? Of Interest?
 Auto Escalates? Operating Rights?
 Auto Renew? Operator
 Bond Filed?


FOR MMS USE ONLY

BILLEE	FOREST REFUGE
NUMBER	
OCS SECTION	
CODE	

RUSH INDEXED & MICROFILMED

RECORDED AT THE REQUEST OF
AND WHEN RECORDED MAIL TO:

THE ZONIA COMPANY
212 South Marina Street
Prescott, AZ 86303

	INSTRUMENT # 9047961	
	OFFICIAL RECORDS OF YAVAPAI COUNTY	
	PATSY C. JENNEY	
	REQUEST OF:	
	THE ZONIA CO	
	DATE: 12/13/90	TIME: 15:40
	FEE: 5.00	SC: 4.00 PT: 1.00
	BOOK 2314	PAGE 147 PAGES: 003

75979

56

(Space above this line for Recorder use)


NOTICE OF INTENTION TO HOLD

MILLSITES

Pursuant to the provisions of 43 CFR Sections 3833.2-1 and 3833.2-3, this letter constitutes and serves as the notice of intention by the undersigned millsite owner to hold the millsite claims described below. Information required to be set forth in this letter is set forth below using the same sequence as is set forth in the Regulations.

BK	FEE
	\$5
MAP	\$4
PCL	\$5
	\$1
	\$10

- (a) The BLM Serial Number assigned to each of the millsites covered hereby, the name of each such millsite, and the County and State in which each such millsite is located, as set forth on Exhibit A attached hereto and incorporated herein by this reference.
- (b) The undersigned, THE ZONIA COMPANY, Prescott, Arizona, is the owner of said mining claims.
- (c) Said millsites are used and occupied for mining or milling purposes. The information requested in Section 3833.2-3(c) is not applicable to millsites.
- (d) Above named corporation intends the continued use and occupancy of said millsites for mining or milling purposes. The information requested in Section 3833.2-3(d) is not applicable to the millsites.
- (e) No affidavit of assessment work performed has been filed because no assessment work is required under the mining laws or applicable regulations for millsites.


 W. Ray Hill, Agent

THE ZONIA COMPANY
212 South Marina Street
Prescott, AZ 86303

RECEIVED
B.L.M. AZ STATE OFFI

DEC 21 1990

7:45 A.M.
PHOENIX, ARIZONA

BOOK 2314 PAGE 147

RECEIVED
B.L.M. AZ STATE OFFICE
DEC 21 1990
7:45 A.M.
PHOENIX, ARIZONA

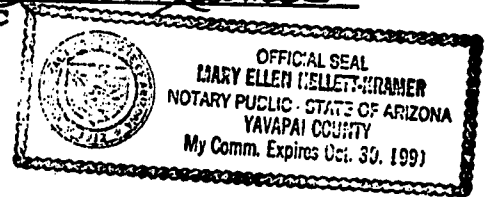
ACKNOWLEDGEMENT

STATE OF ARIZONA)
) ss.
County of Yavapai)

The foregoing instrument was sworn to and subscribed before me this
10th day of December, 1990, by W. Ray Hill.

Witness my hand and official seal.

Mary Ellen Kellett-Kramer
Notary Public



BOOK 2314 PAGE 148

RECEIVED
B.L.M. AZ STATE OFFICE

DEC 21 1990

7:45 A.M.
PHOENIX, ARIZONA

EXHIBIT "A"

The unpatented lode mining claims situated in the Walnut Grove Mining District, County of Yavapai, State of Arizona; the location notices of which are of record in the Office of the County Recorder, Prescott, Arizona and filed in the State Office of the Bureau of Land Management, Phoenix, Arizona are as follows:

<u>Claim Name</u>	<u>County Book</u>	<u>Records Page</u>	<u>B.L.M. Serial #</u>
Zonia MS No. 1 Amended	1294	748	A MC 76098
Zonia MS No. 7 Amended	1294	756	A MC 76104
Zonia MS No. 8 Amended	1294	757	A MC 76105
Zonia MS No. 9 Amended	1294	758	A MC 76106
Zonia MS No. 10 Amended	1294	759	A MC 76107
Zonia MS No. 11 Amended	1294	759	A MC 76108
Zonia MS No. 17 Amended	1294	767	A MC 76114
Zonia MS No. 18 Amended	1294	767	A MC 76115
Zonia MS No. 19 Amended	1294	768	A MC 76116
Zonia MS No. 20 Amended	1294	769	A MC 76117
Zonia MS No. 33 Amended	1294	783	A MC 76130
Zonia MS No. 34 Amended	1294	784	A MC 76131
Zonia MS No. 35 Amended	1294	785	A MC 76132
Zonia MS No. 36 Amended	1294	786	A MC 76133
Zonia MS No. 40	1294	790	A MC 76137
Zonia MS No. 41	1294	791	A MC 76138
Zonia MS No. 42	1294	792	A MC 76139
Zonia MS No. 44	1294	794	A MC 76141
Zonia MS No. 45	1294	795	A MC 76142
Zonia MS No. 57	1294	840	A MC 76154
Zonia MS No. 58	1294	808	A MC 76155

BOOK 2314 PAGE 149

G
H

AFFIDAVIT OF LABOR PERFORMED AND IMPROVEMENTS MADE

STATE OF ARIZONA)
COUNTY OF YAVAPAI) ss

Ramon F. Dorn, being duly sworn, deposes and says that he is a citizen of the United States and more than 21 (twenty-one) years of age, and resides at Kingman, in Mohave County, State of Arizona, and is personally acquainted with the Mining Claims known as the Copper Crown Group, situated in Walnut Mining District, County of Yavapai, State of Arizona, the location notices of which are recorded in the office of the County Recorder of said County, as follows:

Claim Name	76076	Book	Page	Claim Name	Book	Page
Gold Crown No. 1	76046	159	400	Copper Crown No. 27	76072	83 74
Copper Crown No. 31	76046	73	405	Copper Crown No. 28	76073	73 402
Copper Crown No. 1	76047	147	155	Copper Crown No. 29	76074	73 403
Copper Crown No. 2	76048	147	156	Copper Crown No. 30	76075	73 404
Copper Crown No. 3	76049	147	157			
Copper Crown No. 4	76050	151	331	Copper Crown No. 32	76077	83 75
Copper Crown No. 5	76051	152	332	Copper Crown No. 33	76078	112 374
Copper Crown No. 6	76052	151	333	Copper Crown No. 34	76079	112 375
Copper Crown No. 7	76053	151	334	Copper Crown No. 35	76080	112 376
Copper Crown No. 8	76054	151	335	Copper Crown No. 36	76081	560 930
Copper Crown No. 9	76055	55	111	Copper Crown No. 37	76082	560 931
Copper Crown No. 10	76056	7	186	Copper Crown No. 38	76083	560 932
Copper Crown No. 12	76057	55	112	Copper Crown No. 39	76084	560 933
Copper Crown No. 13	76058	560	929	Copper Crown No. 40	76085	560 934
Copper Crown No. 14	76059	63	204	Copper Crown No. 41	76086	560 935
Copper Crown No. 15	76060	64	170	Copper Crown No. 42	76087	560 936
Copper Crown No. 16	76061	64	160	Copper Crown No. 43	76088	560 937
Copper Crown No. 17	76062	64	181	Copper Crown No. 44	76089	560 938
Copper Crown No. 18	76063	68	385	Copper Crown No. 45	76090	560 939
Copper Crown No. 19	76064	68	386	Copper Crown No. 46	76091	560 940
Copper Crown No. 20	76065	68	387	Copper Crown No. 47	76092	560 941
Copper Crown No. 21	76066	68	388	Copper Crown No. 48	76093	560 942
Copper Crown No. 22	76067	68	389	Copper Crown No. 49	76094	560 943
Copper Crown No. 23	76068	68	390	Copper Crown No. 50	76095	560 944
Copper Crown No. 24	76069	68	391	Copper Crown No. 51	76096	
Copper Crown No. 25	76070	68	392	Amended		706 403
Copper Crown No. 26	76071	68	395	Copper Crown No. 52	76097	560 946

That between the 1st day of September A.D. 1988 and the 31st day of August A.D. 1989 at least \$2,700.00 dollars of work and improvements were done and performed upon said claims, not including the location work of said claims, such work and improvements were made by and at the expense of Ramon F. Dorn, 1/2 owner of said claims, for the purpose of complying with the laws of the United States pertaining to assessment of annual work, and Ramon F. Dorn was the man who labored upon such claims, did said work and improvements using a tractor with hydrolic blade to grade, fill in washouts and remove boulders from 4 (four) miles of roads. Zonia Mines, Antioc Resources of Kirkland Junction, Arizona, Getty Resources, El Paso, Texas, as their interest may appear, have done their 1/2 interest of assessment of annual work.

RECEIVED
B.L.M. AZ STATE OFFICE
"Postmarked timely"
JAN 03 1990
7:45 A.M.
PHOENIX, ARIZONA

(Affidavit Of Labor Performed And Improvements Made)

That all of the above described claims are contiguous, lying adjacent one to the other complying one group of claims and said assessment done and performed was done for the use and benefit of said claims as a group.

All said assessment work above described having been done and performed for the development of the ore deposit therein and making the same available and accessible for mining operations and the development of the deposit of ore therein.

BY: Ramon F. Dorn
Ramon F. Dorn
3588 Lark Lane
Kingman, Az. 86401

Dixie L. Randall
Dixie L. Randall Notary Public
2040 Airfield Ave. MOHAVE COUNTY
Kingman, Az. 86401 ARIZONA

Subscribed and sworn to before me this 20th day of December 1989

My Commission Expires 8-17-90

RECEIVED
B.L.M. AZ STATE OFFICE

JAN 03 1990

7:45 A.M.
PHOENIX, ARIZONA



United States Department of the Interior

BUREAU OF LAND MANAGEMENT
ARIZONA STATE OFFICE
3707 N. 7TH STREET
P.O. BOX 16563
PHOENIX, ARIZONA 85011
(602) 640-5550



IN REPLY REFER TO:

A MC 76046
90- POL-206
(922-SR)

TP

CERTIFIED MAIL- RETURN RECEIPT REQUESTED

January 3, 1990

Ramon F. Dern
3588 Lark Lane
Kingman, Arizona 86401

NOTICE

The Bureau of Land Management, Arizona State Office, timely received the following document(s) covering 51 Mining Claims, Mill or Tunnel Sites:

- x : Proof of Labor
- : Notice of Intention to Hold
- : Amendment(s)
- : Transfer of Interest.

Effective January 3, 1989, new regulations were implemented (copy enclosed) which require a \$5.00 service charge for each claim or site to accompany any of the above-listed filings. Before we can accept and process your filing we must receive your remittance in the amount \$ 255.00.

This amount must be received within 30 days of the date of receipt of this decision. Failure to remit this service charge shall cause the filing to be rejected and returned.

Please return the enclosed sheet with your remittance so that we can trace your filing.

You will receive a receipt for your remittance.

Alan Rabinoff
Chief, Branch of
Mining Law Administration

Enclosures

PLEASE RETURN THIS SHEET WITH YOUR REMITTANCE TO THE D.O.I., Bureau of Land Management, P.O. Box 16563, Phoenix, Arizona 85011.

NAME: Ramon F. Dern

SERIAL NUMBER I.D.: A MC 76046-97

TYPE OF FILING: 90-POL-206

DATE FILED: January 3, 1990

AMOUNT DUE: \$ 255.00

PS: The Copper Crown No. 31 was erroneously listed as A MC 76046 the correct serial number is A MC 76076, please note your records.

FOR OFFICE USE ONLY

90-

Disposition
3559M

UNITED STATES
DEPARTMENT OF THE INTERIOR
BUREAU OF LAND MANAGEMENT

RECEIPT AND ACCOUNTING ADVICE

NO. 1694392 04

SM/AZ

01/29/90

1 38 12

255.00

Subject: MONEY REQUESTED
Applicant: AFFIDAVITS OF ASSESSMENT WORK

RAMON F. DERN
3588 LARK LANE
KINGMAN, AZ 86401

Remitter: SAME -CASH

Assignor:

LEASE MANAGEMENT DATA NEW UPDATE PAYMENT

ORIGINAL SERIAL NO.	ASG.	TYPE	ST.	CTY.	FUND SYMBOL	ACRES/UNITS	RATE
AMC 76046-97							

AMOUNT	ANV. DATE	EXP. DATE	BILL CYC.	S/C	DISTRICT	NEXT BILL	MISC. DATA	U of M	ACTUAL UNITS

ASSIGNMENT SERIAL NO.	ASG.	TYPE	ST.	CTY.	FUND SYMBOL	ACRES/UNITS	RATE

AMOUNT	ANV. DATE	EXP. DATE	BILL CYC.	S/C	DISTRICT	NEXT BILL	MISC. DATA	U of M	ACTUAL UNITS

APPLY REMITTANCE			
ACTION	FUND SYMBOL	CTY.	AMOUNT
FILING FEE			
RENTAL			
UNEARNED			
REFUND			
TOTAL			
AMOUNT DUE			

Remarks:

BY: _____ DATE: _____

Lease in Escrow?
 KGS? Of Interest?
 Auto Escalates? Operating Rights?
 Auto Renew? Operator
 Bond Filed?

FOR MMS USE ONLY

BILLEE	FOREST REFUGE
NUMBER	
OCS SECTION	
CODE	

SENDER: Complete items 1 and 2 when additional services are desired, and complete items 3 and 4.

Put your address in the "RETURN TO" Space on reverse side. Failure to do this will prevent this card from being returned to you. The return receipt fee will provide you the name of the person delivered to and the date of delivery. For additional fees the following services are available. Consult postmaster for fees and check box(es) for additional service(s) requested.

1. Show to whom delivered, date, and addressee's address. (Extra charge)
2. Restricted Delivery (Extra charge)

3. Article Addressed to:

Ramon F. Dern
3588 Lark Lane
Kingman, AZ 86401
A MC 76046 90-POL-206 (922-SR)

Ramon Dern

5. Signature — Addressee

X

6. Signature — Agent

X

7. Date of Delivery

JAN 11 1990

4. Article Number

764285

Type of Service:

- Registered Insured
 Certified COD
 Express Mail Return Receipt for Merchandise

Always obtain signature of addressee or agent and DATE DELIVERED.

8. Addressee's Address (ONLY if requested and fee paid)

UNITED STATES POSTAL SERVICE
OFFICIAL BUSINESS



SENDER INSTRUCTIONS

Print your name, address and ZIP Code in the space below.

- Complete items 1, 2, 3, and 4 on the reverse.
- Attach to front of article if space permits, otherwise affix to back of article.
- Endorse article "Return Receipt Requested" adjacent to number.



PENALTY FOR PRIVATE
USE, \$300

RETURN
TO

RECEIVED

Print Sender's name, address, and ZIP Code in the space below.

B.L.M. AZ STATE OFFICE

Bureau of Land Management

Arizona State Office (922)

P. O. Box 16563

Phoenix, Arizona 85011

JAN 12 1990

7:45 A.M.

PHOENIX, ARIZONA

76046
JR

AFFIDAVIT OF LABOR PERFORMED AND IMPROVEMENTS MADE

STATE OF ARIZONA)
COUNTY OF YAVAPAI) ss

Ramon F. Dorn, being duly sworn, deposes and says that he is a citizen of the United States and more than 21 (twenty-one) years of age, and resides at Kingman, in Mohave County, State of Arizona, and is personally acquainted with the Mining Claims known as the Copper Crown Group, situated in Walnut Mining District, County of Yavapai, State of Arizona, the location notices of which are recorded in the office of the County Recorder of said County, as follows:

Claim Name	Book	Page	Claim Name	Book	Page			
Gold Crown No. 1	76046	159	400	Copper Crown No. 27	76072	83	74	
Copper Crown No. 31	76046	73	76076	405	Copper Crown No. 28	76073	73	402
Copper Crown No. 1	76047	147	155	Copper Crown No. 29	76074	73	403	
Copper Crown No. 2	76048	147	156	Copper Crown No. 30	76075	73	404	
Copper Crown No. 3	76049	147	157					
Copper Crown No. 4	76050	151	331	Copper Crown No. 32	76077	83	75	
Copper Crown No. 5	76051	152	332	Copper Crown No. 33	76078	112	374	
Copper Crown No. 6	76052	151	333	Copper Crown No. 34	76079	112	375	
Copper Crown No. 7	76053	151	334	Copper Crown No. 35	76080	112	376	
Copper Crown No. 8	76054	151	335	Copper Crown No. 36	76081	560	930	
Copper Crown No. 9	76055	55	111	Copper Crown No. 37	76082	560	931	
Copper Crown No. 10	76056	7	186	Copper Crown No. 38	76083	560	932	
Copper Crown No. 12	76057	55	112	Copper Crown No. 39	76084	560	933	
Copper Crown No. 13	76058	560	929	Copper Crown No. 40	76085	560	934	
Copper Crown No. 14	76059	63	204	Copper Crown No. 41	76086	560	935	
Copper Crown No. 15	76060	64	170	Copper Crown No. 42	76087	560	936	
Copper Crown No. 16	76061	64	160	Copper Crown No. 43	76088	560	937	
Copper Crown No. 17	76062	64	181	Copper Crown No. 44	76089	560	938	
Copper Crown No. 18	76063	68	385	Copper Crown No. 45	76090	560	939	
Copper Crown No. 19	76064	68	386	Copper Crown No. 46	76091	560	940	
Copper Crown No. 20	76065	68	387	Copper Crown No. 47	76092	560	941	
Copper Crown No. 21	76066	68	388	Copper Crown No. 48	76093	560	942	
Copper Crown No. 22	76067	68	389	Copper Crown No. 49	76094	560	943	
Copper Crown No. 23	76068	68	390	Copper Crown No. 50	76095	560	944	
Copper Crown No. 24	76069	68	391	Copper Crown No. 51	76096			
Copper Crown No. 25	76070	68	392	Amended		706	403	
Copper Crown No. 26	76071	68	395	Copper Crown No. 52	76097	560	946	

That between the 1st day of September A.D. 1987 and the 31st day of August A.D. 1988, at least \$2,700.00 dollars of work and improvements were done and performed upon said claims, not including the location work of said claims, such work and improvements were made by and at the expense of Ramon F. Dorn, 1/2 owner of said claims, for the purpose of complying with the laws of the United States pertaining to assessment of annual work, and Ramon F. Dorn was the man who labored upon such claims, did said work and improvements using a tractor with hydrolic blade to grade, fill in washouts and remove boulders from 4 (four) miles of roads. Zonia Mines, Antioc Resources of Kirkland Junction, Arizona, Getty Resources, El Paso, Texas, as their interest may appear, have done their 1/2 interest of assessment of annual work.

RECEIVED
B.L.M. AZ STATE OFFICE

DEC 16 1988

7:45 A.M.
PHOENIX, ARIZONA

This is a conformed copy of Instrument
Recorded in Book 2105 Page 580-581
Date 12-15-88 Time 1:15 pm
PATSY C. JENNEY, RECORDER
Juan C. Valser DEPUTY

Page 2
(Affidavit Of Labor Performed And Improvements Made)

That all of the above described claims are contiguous, lying adjacent one to the other complying one group of claims and said assessment done and performed was done for the use and benefit of said claims as a group.

All said assessment work above described having been done and performed for the development of the ore deposit therein and making the same available and accessible for mining operations and the development of the deposit of ore therein.

BY: Ramon F. Dorn
Ramon F. Dorn
3588 Lark Lane
Kingman, Az. 86401

Dixie L. Randall
Dixie L. Randall Notary Public
2040 Airfield Ave. MOHAVE COUNTY
Kingman, Az. 86401 ARIZONA

Subscribed and sworn to before me this 12th day of December 1988

My Commission Expires August 17, 1990.

RECEIVED
B.L.M. AZ STATE OFFICE

DEC 16 1988

7:45 A.M.
PHOENIX, ARIZONA

THE ZONIA COMPANY

ZONIA MINE
ROUTE 1
KIRKLAND, ARIZONA

GENERAL OFFICE
212 S. MARINA ST.
PRESCOTT ARIZONA 86303
(602) 778-2100

21 December 1988

VIA Certified Mail #P 248 034 942

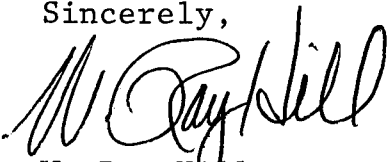
BUREAU OF LAND MANAGEMENT
3707 North 7th Street
Phoenix, AZ 85014

Dear Sir or Madam:

Enclosed please find Affidavits of Labor Performed and Improvements Made and Notice of Intention to Hold for recording in your office.

Thank you for your attention in this matter.

Sincerely,



W. Ray Hill

WRH/mh
Enclosures

cc: Greg Lipsker
Paul Alanis

RECEIVED
B.L.M. AZ STATE OFFICE

DEC 23 1988

7:45 A.M.
PHOENIX, ARIZONA

AFFIDAVIT OF LABOR PERFORMED AND IMPROVEMENTS MADE

STATE OF ARIZONA)
 COUNTY OF YAVAPAI) ss

Ramon F. Dorn, being duly sworn, deposes and says that he is a citizen of the United States and more than 21 (twenty-one) years of age, and resides at Kingman, in Mohave County, State of Arizona, and is personally acquainted with the Mining Claims known as the Copper Crown Group, situated in Walnut Mining District, County of Yavapai, State of Arizona, the location notices of which are recorded in the office of the County Recorder of said County, as follows:

Claim Name	Book	Page	Claim Name	Book	Page
Gold Crown No. 1	76046	159 400	Copper Crown No. 27	76072	83 74
Copper Crown No. 31	76046	73 405	Copper Crown No. 28	76073	73 402
Copper Crown No. 1	76047	147 155	Copper Crown No. 29	76074	73 403
Copper Crown No. 2	76048	147 156	Copper Crown No. 30	76075	73 404
Copper Crown No. 3	76049	147 157			
Copper Crown No. 4	76050	151 331	Copper Crown No. 32	76077	83 75
Copper Crown No. 5	76051	152 332	Copper Crown No. 33	76078	112 374
Copper Crown No. 6	76052	151 333	Copper Crown No. 34	76079	112 375
Copper Crown No. 7	76053	151 334	Copper Crown No. 35	76080	112 376
Copper Crown No. 8	76054	151 335	Copper Crown No. 36	76081	560 930
Copper Crown No. 9	76055	55 111	Copper Crown No. 37	76082	560 931
Copper Crown No. 10	76056	7 186	Copper Crown No. 38	76083	560 932
Copper Crown No. 12	76057	55 112	Copper Crown No. 39	76084	560 933
Copper Crown No. 13	76058	560 929	Copper Crown No. 40	76085	560 934
Copper Crown No. 14	76059	63 204	Copper Crown No. 41	76086	560 935
Copper Crown No. 15	76060	64 170	Copper Crown No. 42	76087	560 936
Copper Crown No. 16	76061	64 160	Copper Crown No. 43	76088	560 937
Copper Crown No. 17	76062	64 181	Copper Crown No. 44	76089	560 938
Copper Crown No. 18	76063	68 385	Copper Crown No. 45	76090	560 939
Copper Crown No. 19	76064	68 386	Copper Crown No. 46	76091	560 940
Copper Crown No. 20	76065	68 387	Copper Crown No. 47	76092	560 941
Copper Crown No. 21	76066	68 388	Copper Crown No. 48	76093	560 942
Copper Crown No. 22	76067	68 389	Copper Crown No. 49	76094	560 943
Copper Crown No. 23	76068	68 390	Copper Crown No. 50	76095	560 944
Copper Crown No. 24	76069	68 391	Copper Crown No. 51	76096	
Copper Crown No. 25	76070	68 392	Amended		706 403
Copper Crown No. 26	76071	68 395	Copper Crown No. 52	76097	560 946

That between the 1st day of September A.D. 1987 and the 31st day of August A.D. 1988, at least \$2,700.00 dollars of work and improvements were done and performed upon said claims, not including the location work of said claims, such work and improvements were made by and at the expense of Ramon F. Dorn, ½ owner of said claims, for the purpose of complying with the laws of the United States pertaining to assessment of annual work, and Ramon F. Dorn was the man who labored upon such claims, did said work and improvements using a tractor with hydrolic blade to grade, fill in washouts and remove boulders from 4 (four) miles of roads. Zonia Mines, Antioc Resources of Kirkland Junction, Arizona, Getty Resources, El Paso, Texas, as their interest may appear, have done their ½ interest of assessment of annual work.

RECEIVED
 B.L.M. AZ STATE OFFICE
 DEC 23 1988
 7:45 A.M.
 PHOENIX, ARIZONA

This is a conformed copy of Instrument
 Recorded in Book 2105 Page 580-581
 Date 12/15/88 Time 1:15 pm
 PATSY C. JENNEY, RECORDER
 Karen C. Walden DEPUTY

Page 2
(Affidavit Of Labor Performed And Improvements Made)


That all of the above described claims are contiguous, lying adjacent one to the other complying one group of claims and said assessment done and performed was done for the use and benefit of said claims as a group.

All said assessment work above described having been done and performed for the development of the ore deposit therein and making the same available and accessible for mining operations and the development of the deposit of ore therein.

BY: Ramon F. Dorn
Ramon F. Dorn
3588 Lark Lane
Kingman, Az. 86401

Dixie L. Randall
Dixie L. Randall Notary Public
2040 Airfield Ave. MOHAVE COUNTY
Kingman, Az. 86401 ARIZONA

Subscribed and sworn to before me this 12th day of December 1988
My Commission Expires August 17, 1990.



RECEIVED
B.L.M. AZ STATE OFFICE

DEC 23 1988
7:45 A.M.
PHOENIX, ARIZONA

RUST THE ZONIA COMPANY
12 S. MARINA ST
PRESCOTT, AZ 86303



INSTRUMENT # 8845432
OFFICIAL RECORDS OF
YAVAPAI COUNTY
FATSY C. JENNEY
REQUEST OF:

ANTIOCH RESOURCES
DATE: 12/09/88 TIME: 09:30
FEE: 5.00
BOOK 2103 PAGE 866 PAGES: 004

RECORDED AT THE REQUEST OF
AND WHEN RECORDED MAIL TO:

Antioch Resources, Ltd.
1313 Washington Mutual Building
Spokane, Washington 99201

Paul Alanis
HC30 Box 555
Prescott 86301

(Space above this line for
Recorders use)

AFFIDAVIT OF LABOR PERFORMED AND IMPROVEMENTS MADE

STATE OF ARIZONA)
) ss.
County of Yavapai)

\$	5	1	P	4	Co	5	Si
	Bk		Map				Pcl

Paul M. Alanis, Agent, being duly sworn, deposes and says that he is a citizen of the United States and more than twenty-one years of age, and resides at Prescott, State of Arizona and is personally acquainted with the mining claims known as the Zonia Mine Group, situated in the Walnut Grove Mining District, County of Yavapai, State of Arizona, the location notices of which are recorded in the office of the County Recorder of said County, as follows:

See Attached Exhibit "A"

That between the 1st day of September A.D. 1987 and the 31st day of August A.D. 1988 at least six thousand five hundred dollars (\$6,500) worth of work and improvements were done and performed upon said claims, not including the location work of said claims. Such work and improvements were made by and at the expense of Antioch Resources, Ltd. of Spokane, Washington, owner of said claims, for the purpose of complying with the State and Federal statutes pertaining to annual assessment work. The name and address of the person who performed the labor and improvements on the aforementioned claims is: Paul M. Alanis, HC30, Box 555, Prescott, Arizona 86301. The work and improvements done on these claims are as follows: A caterpillar D&H bulldozer was used to build new roads, widen existing roads, fill in large washouts to make the property accessible.

RECEIVED
B.L.M. AZ STATE OFFICE

DEC 23 1988
7:45 A.M.
PHOENIX, ARIZONA

BOOK 2103 PAGE 866

That all of the claims listed in Exhibit "A" are contiguous, lying adjacent one to the other, comprising one group of claims and said labor and improvements done and performed upon this group of claims was done for the benefit of the claim group as a whole.

Paul M. Alanis

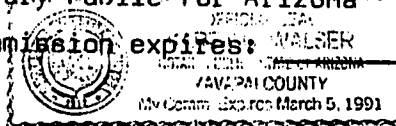
Paul M. Alanis, Agent
Antioch Resources, Ltd.
1313 Washington Mutual Building
Spokane, Washington 99201

Subscribed and sworn to before me this 9th day of Dec., 1988, by the person whose name appears as agent.

Karen C. Walser

Notary Public-for-Arizona

Commission expires: WALSER



RECEIVED
B.L.M. AZ STATE OFFICE

DEC 23 1988

7:45 A.M.
PHOENIX, ARIZONA

BOOK 2103 PAGE 867

EXHIBIT "A"

The unpatented lode mining claims situated in the Walnut Grove Mining District, County of Yavapai, State of Arizona; the location notices of which are of record in the Office of the County Recorder, Prescott, Arizona and filed in the State Office of the Bureau of Land Management, Phoenix, Arizona are as follows:

<u>Name of Claim</u>	<u>Book of Official Record</u>	<u>Page Number</u>	<u>AMC Number</u>
Zonia No. 2	1358	591-592	124258
Zonia No. 3			
Zonia No. 5	1358	593-594	124259
Zonia No. 6	1358	595-596	124260
Zonia No. 7	1358	597-598	124261
Zonia No. 8	1358	599-600	124262
Zonia No. 9	1358	631-602	124263
Zonia No. 10	1358	643-604	124264
Zonia No. 11	1358	605-606	124265
Zonia No. 14	1358	607-608	124266
Zonia No. 15	1358	609-610	124267
Zonia No. 16	1358	611-612	124268
Zonia No. 17	1358	613-614	124269
Zonia No. 18	1358	617-616	124270
Zonia No. 19	1358	617-618	124271
Zonia No. 20	1358	619-620	124272
Zonia No. 21	1358	621-622	124273
Zonia No. 22	1358	623-624	124274
Zonia No. 23	1358	625-626	124275
Zonia No. 24	1358	627-628	124276
Copper Bar No. 2	1358	645-646	124285
Copper King No. 1	1358	635-636	124280
Copper King No. 3	1358	637-638	124281
Copper King No. 4	1358	639-640	124282
Scott No. 1	1358	641-642	124283
Scott No. 2	1358	643-644	124284
Mistake Fraction No. 1	761	114	75989 ✓
Mistake Fraction No. 2	761	115	75990 ✓
Mistake No. 1	761	114	75991 ✓
Mistake No. 2	761	117	75992 ✓
Mistake No. 3	761	117	75993 ✓
Mistake No. 4	761	119	75994 ✓
Mistake No. 5	761	120	75995 ✓
Mistake No. 6	761	121	75996 ✓
Mistake No. 7	761	122	75997 ✓
Mistake No. 8	761	123	75998 ✓
Mistake No. 9	761	124	75999 ✓

RECEIVED
B.L.M. AZ STATE OFFICE

DEC 23 1988

7:45 A.M.
PHOENIX, ARIZONA

BOOK 2103 PAGE 868

EXHIBIT "A" (continued)

<u>Name of Claim</u>	<u>Book of Official Record</u>	<u>Page Number</u>	<u>AMC Number</u>
Mistake No. 10	761	125	76000
Mistake No. 11	761	126	76001
Mistake No. 12	761	127	76002
Mistake No. 13	761	128	76003
Mistake No. 14	761	129	76004
Mistake No. 15	761	130	76005
Mistake No. 16	761	131	76006
Mistake No. 17	761	132	76007
Mistake No. 17	761	132	76007
Mistake No. 18	761	133	76008
Last Mistake	761	134	76009
Lois No. 1	464	551	75979
Lois No. 2	464	554	75980
Lois No. 3	464	555	75981
Lois No. 4	464	556	75982 ✓
Lois No. 5	464	555	75983 ✓
Lois No. 6	464	556	75984 ✓
Lois No. 17	464	557	75985 ✓
Lois No. 18	464	558	75986 ✓
Lois No. 19	464	559	75987 ✓
Lois No. 20	464	560	75988 ✓

~~75979~~
75979

RECEIVED
B.L.M. AZ STATE OFFICE

DEC 23 1988
7:45 A.M.
PHOENIX, ARIZONA

BOOK 2103 PAGE 869

RUSH THE ZONIA COMPANY
 212 S. MARINA ST.
 PRESCOTT, AZ 86301



INSTRUMENT # 8845433
 OFFICIAL RECORDS OF
 YAVAPAI COUNTY
 PATSY C. JENNEY
 REQUEST OF:
 ANTIOCH RESOURCES
 DATE: 12/09/88 TIME: 09:30
 FEE: 5.00
 BOOK 2103 PAGE 870 PAGES: 003

RECORDED AT THE REQUEST OF
 AND WHEN RECORDED MAIL TO:

Antioch Resources, Ltd.
 1313 Washington Mutual Building
 Spokane, Washington 99201

Paul Alanis
HC 30 Box 555
Prescott 86301

(Space above this line for
 Recorders use)

AFFIDAVIT OF LABOR PERFORMED AND IMPROVEMENTS MADE

STATE OF ARIZONA)
) ss.
 County of Yavapai)

\$	S	1	P	4	Co	5	Sl
	Bk		Map				Pcl

Paul M. Alanis, Agent, being duly sworn, deposes and says that he is a citizen of the United States and more than twenty-one years of age, and resides at Prescott, State of Arizona and is personally acquainted with the mining claims known as the Zonia Mine Group, situated in the Walnut Grove Mining District, County of Yavapai, State of Arizona, the location notices of which are recorded in the office of the County Recorder of said County, as follows:

See Attached Exhibit "A"

That between the 1st day of September (noon) A.D. 1987 and the 1st day of September A.D. 1988 at least five thousand four hundred dollars (\$5,400) worth of work and improvements were done and performed upon said claims, not including the location work of said claims.

Such work and improvements were made by and at the expense of Antioch Resources, Ltd. of Spokane, Washington, as 1/2 owner (\$2,700) and Ramon F. Dorn, Kingman, Arizona as 1/2 owner (\$2,700).

The name and address of the person who labored upon this group of claims and performed the annual assessment work are: Paul M. Alanis, HC30, Box 555, Prescott, Arizona 86301, on behalf of Antioch Resources, Ltd. as 1/2 owner and Ramon F. Dorn on behalf of Ramon F. Dorn, 1/2 owner.

RECEIVED
 B.L.M. AZ STATE OFFICE

BOOK 2103 PAGE 870

DEC 23 1988
 7:45 A.M.
 PHOENIX, ARIZONA

The work and improvements that were made and performed upon this, the Zonia group of claims, consisted of using a D&H Bulldozer to widen existing roads, build new roads, fill in large washouts and to cut trenches exposing vein material for sampling purposes. (Antioch Resources, Ltd., 1/2.) A Topeka Continental Tractor with a hydraulic blade was used by Mr. Dorn to grade and widen roads (Dorn 1/2).

Above mentioned work was done to comply with the laws of the United States pertaining to assessment or annual work and to further enhance the value of this group of claims as a whole.

All of the above described claims are contiguous, lying adjacent one to the other comprising one group of claims.

Paul M. Alanis

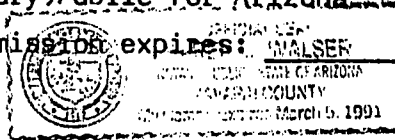
Paul M. Alanis, Agent
Antioch Resources, Ltd.
1313 Washington Mutual Building
Spokane, Washington 99201

Subscribed and sworn to before me this 9th day of Dec, 1988, by the person whose name appears as agent.

Karen C. Walser

Notary Public for Arizona

Commission expires: WALSER



BOOK 2103 PAGE 871

RECEIVED
B.L.M. AZ STATE OFFICE

DEC 23 1988

7:45 A.M.
PHOENIX, ARIZONA

EXHIBIT "A"

The unpatented lode mining claims situated in the Walnut Grove Mining District, County of Yavapai, State of Arizona; the location notices of which are of record in the Office of the County Recorder, Prescott, Arizona and filed in the State Office of the Bureau of Land Management, Phoenix, Arizona are as follows:

<u>Claim Name</u>	<u>Book</u>	<u>Page</u>	<u>A MC No.</u>	<u>Section</u>	<u>Township</u>	<u>Range</u>
Gold Crown	159	400	76046 -	6	11 N	3 W
Copper Crown No. 1	147	155	76047 -	1	11 N	4 W
Copper Crown No. 2	147	156	76048 -	1	11 N	4 W
Copper Crown No. 3	147	157	76049 -	1	11 N	3 W
Copper Crown No. 4	151	331	76050 -	1	11 N	4 W
Copper Crown No. 5	151	332	76051 -	31	12 N	3 W
Copper Crown No. 6	151	333	76052 -	1	11 N	4 W
Copper Crown No. 7	151	334	76053 -	1	11 N	4 W
Copper Crown No. 8	151	335	76054 -	6	11 N	3 W
Copper Crown No. 9	55	111	76055 -	6	11 N	3 W
Copper Crown No. 10	7	186	76056 -	31	11 N	3 W
Copper Crown No. 12	55	112	76057 -	1	11 N	4 W
Copper Crown No. 13	560	929	76058 -	6	11 N	3 W
Copper Crown No. 14	63	204	76059 -	6	11 N	3 W
Copper Crown No. 15	64	179	76060 -	31	12 N	3 W
Copper Crown No. 16	64	180	76061 -	31	12 N	3 W
Copper Crown No. 17	64	181	76062 -	6	11 N	3 W
Copper Crown No. 18	68	385	76063 -	6	11 N	3 W
Copper Crown No. 19	68	386	76064 -	6	11 N	3 W
Copper Crown No. 20	68	387	76065 -	1	11 N	4 W
Copper Crown No. 21	68	388	76066 -	6	11 N	3 W
Copper Crown No. 22	68	389	76067 -	6	11 N	3 W
Copper Crown No. 23	68	390	76068 -	31	12 N	3 W
Copper Crown No. 24	68	391	76069 -	31	12 N	3 W
Copper Crown No. 25	68	392	76070 -	32	12 N	3 W
Copper Crown No. 26	68	393	76071 -	1	11 N	4 W
Copper Crown No. 27	83	74	76072 -	6	11 N	3 W
Copper Crown No. 28	73	402	76073 -	6	11 N	3 W
Copper Crown No. 29	73	403	76074 -	6	11 N	3 W
Copper Crown No. 30	73	404	76075 -	6	11 N	3 W
Copper Crown No. 31	73	405	76076 -	31	12 N	3 W
Copper Crown No. 32	83	75	76077 -	32	12 N	3 W
Copper Crown No. 33	112	374	76078 -	6	11 N	3 W
Copper Crown No. 34	112	375	76079 -	6	11 N	3 W
Copper Crown No. 35	112	376	76080 -	32	12 N	3 W
Copper Crown No. 36	560	930	76081 -	32	12 N	3 W
Copper Crown No. 37	560	931	76082 -	6	11 N	3 W
Copper Crown No. 38	560	932	76083 -	6	11 N	3 W
Copper Crown No. 39	560	933	76084 -	6	11 N	3 W
Copper Crown No. 40	560	934	76085 -	6	11 N	3 W
Copper Crown No. 41	560	935	76086 -	32	12 N	3 W
Copper Crown No. 42	560	936	76087 -	32	12 N	3 W
Copper Crown No. 43	560	937	76088 -	6	11 N	3 W
Copper Crown No. 44	560	938	76089 -	6	11 N	3 W
Copper Crown No. 45	560	939	76090 -	6	11 N	3 W
Copper Crown No. 46	560	940	76091 -	6	11 N	3 W
Copper Crown No. 47	560	941	76092 -	5	11 N	3 W
Copper Crown No. 48	560	942	76093 -	32	12 N	3 W
Copper Crown No. 49	560	943	76094 -	31	12 N	3 W
Copper Crown No. 50	560	944	76095 -	31	12 N	3 W
Copper Crown No. 51	560	945	76096 -	6	11 N	3 W
Amended	706	403	76096 -	6	11 N	3 W
Copper Crown No. 52	560	946	76097 -	31	12 N	3 W
Copper Crown No. 53	1484	185,186	188442	1	11 N	4 W

RECEIVED
B.L.M. AZ STATE OFFICE

DEC 23 1988

7:45 A.M.
PHOENIX, ARIZONA

BOOK 2103 PAGE 872

RUSH

RECORDED AT THE REQUEST OF
AND WHEN RECORDED MAIL TO:

THE ZONIA COMPANY
212 S. MARINA ST.
PRESCOTT, AZ 86303

Gregory B. Lipsker
Antioch Resources, Ltd.
1313 Washington Mutual Building
Spokane, Washington 99201

Paul Alanis
HC 30 Box 555
Prescott 86301

(Space above this line for Recorders use)

NOTICE OF INTENTION TO HOLD

MILLSITES

\$	51	✓	P	4	✓	Co	5	St
	Bk		Map					

Pursuant to the provisions of 43 CFR Sections 3833.2-1 and 3833.2-3, this letter constitutes and serves as the notice of intention by the undersigned millsite owner to hold the millsite claims described below. Information required to be set forth in this letter is set forth below using the same sequence as is set forth in the Regulations.


(a) The BLM Serial Number assigned to each of the millsites covered hereby, the name of each such millsite, and the County and State in which each such millsite is located, as set forth on Exhibit A attached hereto and incorporated herein by this reference.

(b) The undersigned, Antioch Resources, Ltd., Spokane, Washington, is the owner of said mining claims.

(c) Said millsites are used and occupied for mining or milling purposes. The information requested in Section 3833.2-3(c) is not applicable to millsites.

(d) Above named corporation intends the continued use and occupancy of said millsites for mining or milling purposes. The information requested in Section 3833.2-3(d) is not applicable to the millsites.

(e) No affidavit of assessment work performed has been filed because no assessment work is required under the mining laws or applicable regulations for millsites.



INSTRUMENT # 8845431
OFFICIAL RECORDS OF
YAVAPAI COUNTY
PATSY C. JENNEY
REQUEST OF:
ANTIOCH RESOURCES
DATE: 12/09/88 TIME: 09:30
FEE: 5.00
BOOK 2103 PAGE 863 PAGES: 003

Paul Alanis
Paul Alanis, Agent

Antioch Resources, Ltd.
1313 Washington Mutual Building
Spokane, Washington 99201

BOOK 2103 PAGE 863

RECEIVED
B.L.M. AZ STATE OFFICE

DEC 23 1988

7:45 A.M.
PHOENIX, ARIZONA

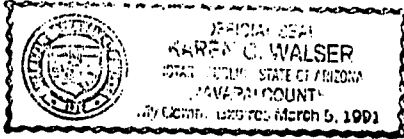
ACKNOWLEDGEMENT

STATE OF ARIZONA)

County of Yavapai) ss.

The foregoing instrument was sworn to and subscribed before me this 9th day of Dec., 1988, by Paul Alanis.

Witness my hand and official seal



Karen C. Walser
Notary Public

RECEIVED
D.L.M. AZ STATE OFFICE

DEC 23 1988
7:45 A.M.
PHOENIX, ARIZONA

BOOK 2103 PAGE 864

EXHIBIT "A"

The unpatented lode mining claims situated in the Walnut Grove Mining District, County of Yavapai, State of Arizona; the location notices of which are of record in the Office of the County Recorder, Prescott, Arizona and filed in the State Office of the Bureau of Land Management, Phoenix, Arizona are as follows:

<u>Claim Name</u>	<u>County Book</u>	<u>Records Page</u>	<u>B.L.M. Serial #</u>
Zonia MS No. 1 Amended	1294	748	A MC 76098 ✓
Zonia MS No. 7 Amended	1294	756	A MC 76104 ✓
Zonia MS No. 8 Amended	1294	757	A MC 76105 ✓
Zonia MS No. 9 Amended	1294	758	A MC 76106 ✓
Zonia MS No. 10 Amended	1294	759	A MC 76107 ✓
Zonia MS No. 11 Amended	1294	759	A MC 76108 ✓
Zonia MS No. 17 Amended	1294	767	A MC 76114
Zonia MS No. 18 Amended	1294	767	A MC 76115
Zonia MS No. 19 Amended	1294	768	A MC 76116
Zonia MS No. 20 Amended	1294	769	A MC 76117 ✓
Zonia MS No. 33 Amended	1294	783	A MC 76130
Zonia MS No. 34 Amended	1294	784	A MC 76131
Zonia MS No. 35 Amended	1294	785	A MC 76132
Zonia MS No. 36 Amended	1294	786	A MC 76133 ✓
Zonia MS No. 40	1294	790	A MC 76137 ✓
Zonia MS No. 41	1294	791	A MC 76138 ✓
Zonia MS No. 42	1294	792	A MC 76139 ✓
Zonia MS No. 44	1294	794	A MC 76141
Zonia MS No. 45	1294	795	A MC 76142 ✓
Zonia MS No. 57	1294	840	A MC 76154
Zonia MS No. 58	1294	808	A MC 76155

BOOK **2103** PAGE **865**

RECEIVED
D.L.M. AZ STATE OFFICE

DEC 23 1988

7:45 A.M.
PHOENIX, ARIZONA

124280
75979
JR

RECORDED AT THE REQUEST OF
AND WHEN RECORDED MAIL TO:

RECORDER YAVAPAI COUNTY ARIZONA

INSTRUMENT # 8945604
OFFICIAL RECORDS OF
YAVAPAI COUNTY
PATSY C. JENNEY
REQUEST OF:
RAY HILL
DATE: 12/07/89 TIME: 15:50
FEE: 5.00 SC: 4.00 PT: 1.00
BOOK 2206 PAGE 414 PAGES: 004

INDEXED &
MICROFILMED

THE ZONIA COMPANY
212 South Marina Street
Prescott, AZ 86303

RUSW

(Space above this line for Recorder use)

AFFIDAVIT OF LABOR PERFORMED AND IMPROVEMENTS MADE

\$	5	1	P	4	Co	5	St
	Bk		Map				Pcl

STATE OF ARIZONA)
) ss.
County of Yavapai)

W. Ray Hill, Agent, being duly sworn, deposes and says that he is a citizen of the United States and more than twenty-one years of age, and resides at Prescott, State of Arizona and is personally acquainted with the mining claims known as the Zonia Mine Group, situated in the Walnut Grove Mining District, County of Yavapai, State of Arizona, the location notices of which are recorded in the office of the County Recorder of said County, as follows:

See Attached Exhibit "A"

That between the 1st day of September (noon) A.D. 1988 and the 1st day of September A.D. 1989 at least six thousand five hundred dollars (\$6,500) worth of work and improvements were done and performed upon said claims, not including the location work of said claims. Such work and improvements were made by and at the expense of The Zonia Company of Prescott, Arizona, owner of said claims, for the purpose of

RECEIVED
B.L.M. AZ STATE OFFICE

DEC 26 1989

7:45 A.M.
PHOENIX, ARIZONA

BOOK 2206 PAGE 414

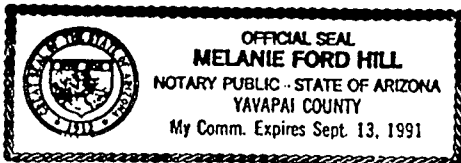
complying with the State and Federal statutes pertaining to annual assessment work. The name and address of the person who performed the labor and improvements on the aforementioned claims is: W. Ray Hill, 212 South Marina Street, Prescott, AZ 86301. The work and improvements done on these claims are as follows: A caterpillar D&H bulldozer was used to build new roads and widen existing roads. Geologic sampling, assaying and geologic mapping and surveying was also performed.


All of the claims listed in Exhibit "A" are contiguous, lying adjacent one to the other comprising one group of claims and said labor and improvements done and performed upon this group of claims was done for the benefit of the claim group as a whole.


W. Ray Hill, Agent

The Zonia Company
212 South Marina Street
Prescott, AZ 86303

Subscribed and sworn to before me this 7th day of December, 1989, by the person whose name appears as agent.




Notary Public for Arizona

Commission expires: 9-13-91

RECEIVED
B.E.M. AZ STATE OFFICE

DEC 26 1989

7:45 A.M.
PHOENIX, ARIZONA

EXHIBIT "A"

The unpatented lode mining claims situated in the Walnut Grove Mining District, County of Yavapai, State of Arizona; the location notices of which are of record in the Office of the County Recorder, Prescott, Arizona and filed in the State Office of the Bureau of Land Management, Phoenix, Arizona are as follows:

<u>Name of Claim</u>	<u>Book of Official Record</u>	<u>Page Number</u>	<u>AMC Number</u>
Zonia No. 2 ✓	1358	591-592	124258 ✓
Zonia No. 3			
Zonia No. 5	1358	593-594	124259
Zonia No. 6	1358	595-596	124260
Zonia No. 7	1358	597-598	124261
Zonia No. 8	1358	599-600	124262
Zonia No. 9	1358	631-602	124263
Zonia No. 10	1358	643-604	124264
Zonia No. 11	1358	605-606	124265
Zonia No. 14	1358	607-608	124266
Zonia No. 15	1358	609-610	124267
Zonia No. 16	1358	611-612	124268
Zonia No. 17	1358	613-614	124269
Zonia No. 18	1358	617-616	124270
Zonia No. 19	1358	617-618	124271
Zonia No. 20	1358	619-620	124272
Zonia No. 21	1358	621-622	124273
Zonia No. 22	1358	623-624	124274
Zonia No. 23	1358	625-626	124275
Zonia No. 24	1358	627-628	124276
Copper Bar No. 2 ✓	1358	645-646	124285
Copper King No. 1 ✓	1358	635-636	124280
Copper King No. 3	1358	637-638	124281
Copper King No. 4	1358	639-640	124282
Scott No. 1	1358	641-642	124283
Scott No. 2	1358	643-644	124284
Mistake Fraction No. 1	761	114	75989
Mistake Fraction No. 2	761	115	75990
Mistake No. 1	761	114	75991
Mistake No. 2	761	117	75992
Mistake No. 3	761	117	75993
Mistake No. 4	761	119	75994
Mistake No. 5	761	120	75995
Mistake No. 6	761	121	75996
Mistake No. 7	761	122	75997
Mistake No. 8	761	123	75998
Mistake No. 9	761	124	75999

RECEIVED
B.L.M. AZ STATE OFFICE

DEC 26 1989

7:45 A.M.
PHOENIX, ARIZONA

BOOK 2205 PAGE 416

EXHIBIT "A" (continued)

<u>Name of Claim</u>	<u>Book of Official Record</u>	<u>Page Number</u>	<u>AMC Number</u>
Mistake No. 10	761	125	76000
Mistake No. 11	761	126	76001
Mistake No. 12	761	127	76002
Mistake No. 13	761	128	76003
Mistake No. 14	761	129	76004
Mistake No. 15	761	130	76005
Mistake No. 16	761	131	76006
Mistake No. 17	761	132	76007
Mistake No. 17	761	132	76007
Mistake No. 18	761	133	76008
Last Mistake ✓	761	134	76009
Lois No. 1	464	551	75979
Lois No. 2	464	554	75980
Lois No. 3	464	555	75981
Lois No. 4	464	556	75982
Lois No. 5	464	555	75983
Lois No. 6	464	556	75984
Lois No. 17	464	557	75985
Lois No. 18	464	558	75986
Lois No. 19	464	559	75987
Lois No. 20	464	560	75988

RECEIVED
B.L.M. AZ STATE OFFICE

DEC 26 1989

7:45 A.M.
PHOENIX, ARIZONA

BOOK 2205 PAGE 117

76098
30
4

RECORDED AT THE REQUEST OF
AND WHEN RECORDED MAIL TO:

RECORDED YAVAPAI COUNTY ARIZONA

INSTRUMENT # 8945603
OFFICIAL RECORDS OF
YAVAPAI COUNTY
PATSY C. JENNEY
REQUEST OF:

RAY HILL
DATE: 12/07/89 TIME: 15:50
FEE: 5.00 SC: 4.00 PT: 1.00
BOOK 2206 PAGE 411 PAGES: 003

INDEXED &
MICROFILMED

THE ZONIA COMPANY
212 South Marina Street
Prescott, AZ 86303

(Space above this line for Recorder use)

RUSH

NOTICE OF INTENTION TO HOLD

\$	5	1	4	5	st
		Bk	Map		Pcl

MILLSITES

Pursuant to the provisions of 43 CFR Sections 3833.2-1 and 3833.2-3, this letter constitutes and serves as the notice of intention by the undersigned millsite owner to hold the millsite claims described below. Information required to be set forth in this letter is set forth below using the same sequence as is set forth in the Regulations.

(a) The BLM Serial Number assigned to each of the millsites covered hereby, the name of each such millsite, and the County and State in which each such millsite is located, as set forth on Exhibit A attached hereto and incorporated herein by this reference.

(b) The undersigned, THE ZONIA COMPANY, Prescott, Arizona, is the owner of said mining claims.

(c) Said millsites are used and occupied for mining or milling purposes. The information requested in Section 3833.2-3(c) is not applicable to millsites.

(d) Above named corporation intends the continued use and occupancy of said millsites for mining or milling purposes. The information requested in Section 3833.2-3(d) is not applicable to the millsites.

(e) No affidavit of assessment work performed has been filed because no assessment work is required under the mining laws or applicable regulations for millsites.

W. Ray Hill
W. Ray Hill, Agent

RECEIVED
B.L.M. AZ STATE OFFICE

THE ZONIA COMPANY
212 South Marina Street
Prescott, AZ 86303

DEC 26 1989

7:45 A.M.
PHOENIX, ARIZONA

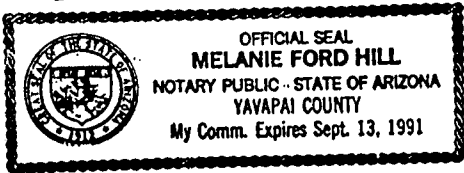
BOOK 2206 PAGE 411

ACKNOWLEDGEMENT

STATE OF ARIZONA)
County of Yavapai) ss.

The foregoing instrument was sworn to and subscribed before me this 7th day of December, 1989, by W. Ray Hill.

Witness my hand and official seal.



Melanie Ford Hill
Notary Public

Expires: 9-13-91

RECEIVED
B.L.M. AZ STATE OFFICE

BOOK 2206 PAGE 412

DEC 26 1989

7:45 A.M.
PHOENIX, ARIZONA

EXHIBIT "A"

The unpatented lode mining claims situated in the Walnut Grove Mining District, County of Yavapai, State of Arizona; the location notices of which are of record in the Office of the County Recorder, Prescott, Arizona and filed in the State Office of the Bureau of Land Management, Phoenix, Arizona are as follows:

<u>Claim Name</u>	<u>County Book</u>	<u>Records Page</u>	<u>B.L.M. Serial #</u>
Zonia MS No. 1 Amended ✓	1294	748	A MC 76098
Zonia MS No. 7 Amended	1294	756	A MC 76104
Zonia MS No. 8 Amended	1294	757	A MC 76105
Zonia MS No. 9 Amended	1294	758	A MC 76106
Zonia MS No. 10 Amended	1294	759	A MC 76107
Zonia MS No. 11 Amended	1294	759	A MC 76108
Zonia MS No. 17 Amended	1294	767	A MC 76114
Zonia MS No. 18 Amended	1294	767	A MC 76115
Zonia MS No. 19 Amended	1294	768	A MC 76116
Zonia MS No. 20 Amended	1294	769	A MC 76117
Zonia MS No. 33 Amended	1294	783	A MC 76130
Zonia MS No. 34 Amended	1294	784	A MC 76131
Zonia MS No. 35 Amended	1294	785	A MC 76132
Zonia MS No. 36 Amended	1294	786	A MC 76133
Zonia MS No. 40	1294	790	A MC 76137
Zonia MS No. 41	1294	791	A MC 76138
Zonia MS No. 42	1294	792	A MC 76139
Zonia MS No. 44	1294	794	A MC 76141
Zonia MS No. 45	1294	795	A MC 76142
Zonia MS No. 57	1294	840	A MC 76154
Zonia MS No. 58	1294	808	A MC 76155

RECEIVED
B.L.M. AZ STATE OFFICE

DEC 26 1989

7:45 A.M.
PHOENIX, ARIZONA

BOOK 2205 PAGE 413

YAVAPAI COUNTY
PATSY C. JENNEY
REQUEST OF:

RAT DORN
DATE: 12/03/87 TIME: 11:00
FEE: 5.00
BOOK 1996 PAGE 672 PAGES: 002

76046
EJ

INDEXED &
MICROFILMED

\$	511	P	4	C	15
Bk		Map			

AFFIDAVIT OF LABOR PERFORMED AND IMPROVEMENTS MADE

STATE OF ARIZONA)
COUNTY OF YAVAPAI) ss

Ramon F. Dorn, being duly sworn, deposes and says that he is a citizen of the United States and more than 21 (twenty-one) years of age, and resides at Kingman, in Mohave County, State of Arizona, and is personally acquainted with the Mining Claims known as the Copper Crown Group, situated in Walnut Mining District, County of Yavapai, State of Arizona, the location notices of which are recorded in the office of the County Recorder of said County, as follows:

Claim Name		Book	Page	Claim Name	Book	Page
Gold Crown No. 1		76046	159	Copper Crown No. 27	76072	83
Copper Crown No. 31		76046	73	Copper Crown No. 28	76073	73
Copper Crown No. 1		76047	147	Copper Crown No. 29	76074	73
Copper Crown No. 2		76048	147	Copper Crown No. 30	76075	73
Copper Crown No. 3		76049	147		76076	
Copper Crown No. 4		76050	151	Copper Crown No. 32	76077	83
Copper Crown No. 5		76051	152	Copper Crown No. 33	76078	112
Copper Crown No. 6		76052	151	Copper Crown No. 34	76079	112
Copper Crown No. 7		76053	151	Copper Crown No. 35	76080	112
Copper Crown No. 8		76054	151	Copper Crown No. 36	76081	560
Copper Crown No. 9		76055	55	Copper Crown No. 37	76082	560
Copper Crown No. 10		76056	7	Copper Crown No. 38	86083	560
Copper Crown No. 12		76057	55	Copper Crown No. 39	76084	560
Copper Crown No. 13		76058	560	Copper Crown No. 40	76085	560
Copper Crown No. 14		76059	63	Copper Crown No. 41	76086	560
Copper Crown No. 15		76060	64	Copper Crown No. 42	76087	560
Copper Crown No. 16		76061	64	Copper Crown No. 43	76088	560
Copper Crown No. 17		76062	64	Copper Crown No. 44	76089	560
Copper Crown No. 18		76063	68	Copper Crown No. 45	76090	560
Copper Crown No. 19		76064	68	Copper Crown No. 46	76091	560
Copper Crown No. 20		76065	68	Copper Crown No. 47	76092	560
Copper Crown No. 21		76066	68	Copper Crown No. 48	76093	560
Copper Crown No. 22		76067	68	Copper Crown No. 49	76094	560
Copper Crown No. 23		76068	68	Copper Crown No. 50	76095	560
Copper Crown No. 24		76069	68	Copper Crown No. 51	76096	
Copper Crown No. 25		76070	68	Amended		706
Copper Crown No. 26		76071	68	Copper Crown No. 52	76097	560

That between the 1st day of September A.D. 1986 and the 31st day of August A.D. 1987, at least \$2,700.00 dollars of work and improvements were done and performed upon said claims, not including the location work of said claims, such work and improvements were made by and at the expense of Ramon F. Dorn, 1/2 owner of said claims, for the purpose of complying with the laws of the United States pertaining to assessment of annual work, and Ramon F. Dorn was the man who labored upon such claims, did said work and improvements using a Topeka Continental Tractor with hydrolic blade to remove rocks and boulders, grade and widen 6 miles of roads. Zonia Mines, Antioc Resources of Kirkland Junction, Arizona, Getty Resources, El Paso, Texas, as their interest may appear, have done their 1/2 interest of assessment of annual work.

RECEIVED
B.L.M. AZ STATE OFFICE
BOOK-1996 PAGE 672

DEC 31 1987

7:45 A.M.
PHOENIX, ARIZONA "Postmarked timely"

(Affidavit Of Labor Performed And Improvements Made)

That all of the above described claims are contiguous, lying adjacent one to the other complying one group of claims and said assessment done and performed was done for the use and benefit of said claims as a group.

All said assessment work above described having been done and performed for the development of the ore deposit therein and making the same available and accessible for mining operations and the development of the deposit of are therein.

BY: Ramon F. Dern
Ramon F. Dern
3588 Lark Lane
Kingman, Az. 86401

SEAL

Dixie L. Randall
Dixie L. Randall Notary Public
2040 Airfield Ave. MOHAVE COUNTY
Kingman, Az. 86401 ARIZONA

Subscribed and sworn to before me this 5th day of November 1987

My Commission Expires August 17, 1990.

BOOK 1996 PAGE 673

RECEIVED
B.L.M. AZ STATE OFFICE

DEC 8 1987

7:45 A.M.
PHOENIX, ARIZONA

"Postmarked timely"

1, aul
HC-30 Box 5E1
Prescott Arizona

76098

RECORDED AT THE REQUEST OF
AND WHEN RECORDED MAIL TO:

Richard C. Atkinson
ANTIOCH RESOURCES, INC.
1500 - 700 West Pender Street
Vancouver, British Columbia
V6C 1G8

RECORDED YAVAPAI COUNTY ARIZONA

INSTRUMENT # 8748061
OFFICIAL RECORDS OF
YAVAPAI COUNTY
FATSY C. JENNEY
REQUEST OF:
ANTIOCH RESOURCES, INC.
DATE: 12/04/87 TIME: 09:30
FEE: 5.00
BOOK 1996 PAGE 923 PAGES: 002

INDEXED &
MICROFILMED

(Space above this line for Recorders use)

NOTICE OF INTENTION TO HOLD

MILLSITES

\$	5	1	P	4	Co	5	St
	Bk		Map				Pcl

76098
4
ca

Pursuant to the provisions of 43 CFR Sections 3833.2-1 and 3833.2-3, this letter constitutes and serves as the notice of intention by the undersigned millsite owner to hold the millsite claims described below. Information required to be set forth in this letter is set forth below using the same sequence as is set forth in the Regulations.

- (a) The BLM Serial Number assigned to each of the millsites covered hereby, the name of each such millsite, and the County and State in which each such millsite is located, as set forth on Exhibit A attached hereto and incorporated herein by this reference.
- (b) The undersigned, Antioch Resources, Inc., Houston, Texas, is the owner of said mining claims.
- (c) Said millsites are used and occupied for mining or milling purposes. The information requested in Section 3833.2-3 (c) is not applicable to millsites.
- (d) Above named corporation intends the continued use and occupancy of said millsites for mining or milling purposes. The information requested in Section 3833.2-3(d) is not applicable to the millsites.
- (e) No affidavit of assessment work performed has been filed because no assessment work is required under the mining laws or applicable regulations for millsites.

Paul M. Alanis

(Agent)

ANTIOCH RESOURCES, INC.
4940 Mcorp Plaza
333 Clay Street
Houston, Texas 77002-4103

ACKNOWLEDGEMENT

RECEIVED
B.L.M. AZ STATE OFFICE

DEC 18 1987

7:45 A.M.

PHOENIX, ARIZONA

STATE OF ARIZONA

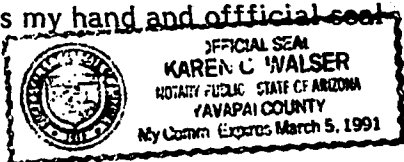
County of

)
) ss.
)

The foregoing instrument was sworn to and subscribed before me this 4th day of December 1987, by

Paul M. Alanis

Witness my hand and official seal



Karen C. Walsler
Notary Public

EXHIBIT "A"

The unpatented lode mining claims situated in the Walnut Grove Mining District, County of Yavapai, State of Arizona; the location notices of which are of record in the Office of the County Recorder, Prescott, Arizona and filed in the State Office of the Bureau of Land Management, Phoenix, Arizona are as follows:

<u>Claim Name</u>	<u>County Book</u>	<u>Records Page</u>	<u>B.L.M. Serial #</u>
Zonia MS No. 1 Amended	1294	748	A MC 76098 .
Zonia MS No. 7 Amended	1294	756	A MC 76104 .
Zonia MS No. 8 Amended	1294	757	A MC 76105 .
Zonia MS No. 9 Amended	1294	758	A MC 76106 .
Zonia MS No. 10 Amended	1294	759	A MC 76107 .
Zonia MS No. 11 Amended	1294	759	A MC 76108 .
Zonia MS No. 17 Amended	1294	767	A MC 76114 .
Zonia MS No. 18 Amended	1294	767	A MC 76115 .
Zonia MS No. 19 Amended	1294	768	A MC 76116 .
Zonia MS No. 20 Amended	1294	769	A MC 76117 .
Zonia MS No. 33 Amended	1294	783	A MC 76130 .
Zonia MS No. 34 Amended	1294	784	A MC 76131 .
Zonia MS No. 35 Amended	1294	785	A MC 76132 .
Zonia MS No. 36 Amended	1294	786	A MC 76133 .
Zonia MS No. 40	1294	790	A MC 76137 .
Zonia MS No. 41	1294	791	A MC 76138 .
Zonia MS No. 42	1294	792	A MC 76139 .
Zonia MS No. 44	1294	794	A MC 76141 .
Zonia MS No. 45	1294	795	A MC 76142 .
Zonia MS No. 57	1294	840	A MC 76154
Zonia MS No. 58	1294	808	A MC 76155 .

300-1996 PAGE 924

RECEIVED
B.L.M. AZ STATE OFFICE
DEC 18 1987
7:45 A.M.
PHOENIX, ARIZONA

Paul Alanis
HC 30 Box 555
Prescott Arizona 86301

RUSH

RECORDED AT THE REQUEST OF
AND WHEN RECORDED MAIL TO:

Richard C. Atkinson
ANTIOCH RESOURCES, INC.
1500 - 700 West Pender Street
Vancouver, British Columbia
V6C 1G8

RECORDED YAVAPAI COUNTY ARIZONA

INSTRUMENT # 8748060
OFFICIAL RECORDS OF
YAVAPAI COUNTY
PATSY C. JENNEY
REQUEST OF:
ANTIOCH RESOURCES, INC.
DATE: 12/04/87 TIME: 09:30
FEE: 5.00
BOOK 1996 PAGE 921 PAGES: 002

INDEXED &
MICROFILMED

(Space above this line for Recorders use)
76046
188442
Lija

AFFIDAVIT OF LABOR PERFORMED AND IMPROVEMENTS MADE

STATE OF ARIZONA)
County of Pima) ss.

\$	5	1	P	4	Co	5	St
	Bk		Map				Pc

Paul M. Alanis, Agent, being duly sworn, deposes and says that he is a citizen of the United States and more than twenty-one years of age, and resides at Prescott, State of Arizona and is personally acquainted with the mining claims known as the Zonia Mine Group, situated in the Walnut Grove Mining District, County of Yavapai, State of Arizona, the location notices of which are recorded in the office of the County Recorder of said County, as follows:

See Attached Exhibit "A"

That between the 1st day of September (noon) A.D. 1986 and the 1st day of September A.D. 1987 at least five thousand four hundred dollars (\$5,400) worth of work and improvements were done and performed upon said claims, not including the location work of said claims.

Such work and improvements were made by and at the expense of Antioch Resources, Inc. as 1/2 owner (\$2,700) and Ramon F. Dorn, Kingman, Arizona as 1/2 owner (\$2,700).

The names of the persons who labored upon this group of claims and performed the annual assessment work are: Paul M. Alanis, HC30, Box 555, Prescott, Arizona, 86301, on behalf of Antioch Resources, Inc. as 1/2 owner and Ramon F. Dorn on behalf of Ramon F. Dorn, 1/2 owner.

The work and improvements that were made and performed upon this, the Zonia group of claims, consisted of using a D8H Bulldozer to widen existing roads, build new roads, fill in large washouts and to cut trenches exposing vein material for sampling purposes. (Antioch Resources, Inc., 1/2). A Topeka Continental Tractor with a hydraulic blade was used by Mr. Dorn to grade and widen roads (Dorn 1/2).

Above mentioned work was done to comply with the laws of the United States pertaining to assessment or annual work and to further enhance the value of this group of claims as a whole.

All of the above described claims are contiguous, lying adjacent one to the other comprising one group of claims.

RECEIVED
B.L.M. AZ STATE OFFICE

DEC 18 1987
7:45 A.M.
PHOENIX, ARIZONA

Paul M Alanis
(Agent)
ANTIOCH RESOURCES, INC.
4940 Mcorp Plaza
333 Clay Street
Houston, Texas 77002-4103

Subscribed and sworn to before me this 4th day of December 1987 by the person whose name appears as agent.

Karen C. Walsler
Commissioner

OFFICIAL SEAL
KAREN C. WALSER
NOTARY PUBLIC STATE OF ARIZONA
YAVAPAI COUNTY
My Comm. Expires March 5, 1991

EXHIBIT "A"

The unpatented lode mining claims situated in the Walnut Grove Mining District, County of Yavapai, State of Arizona; the location notices of which are of record in the Office of the County Recorder, Prescott, Arizona and filed in the State Office of the Bureau of Land Management, Phoenix, Arizona are as follows:

<u>Claim Name</u>	<u>Book</u>	<u>Page</u>	<u>A MC No.</u>	<u>Section</u>	<u>Township</u>	<u>Range</u>
Gold Crown	159	400	76046	6	11 N	3 W
Copper Crown No. 1	147	155	76047	1	11 N	4 W
Copper Crown No. 2	147	156	76048	1	11 N	4 W
Copper Crown No. 3	147	157	76049	1	11 N	3 W
Copper Crown No. 4	151	331	76050	1	11 N	4 W
Copper Crown No. 5	151	332	76051	31	12 N	3 W
Copper Crown No. 6	151	333	76052	1	11 N	4 W
Copper Crown No. 7	151	334	76053	1	11 N	4 W
Copper Crown No. 8	151	335	76054	6	11 N	3 W
Copper Crown No. 9	55	111	76055	6	11 N	3 W
Copper Crown No. 10	7	186	76056	31	11 N	3 W
Copper Crown No. 12	55	112	76057	1	11 N	4 W
Copper Crown No. 13	560	929	76058	6	11 N	3 W
Copper Crown No. 14	63	204	76059	6	11 N	3 W
Copper Crown No. 15	64	179	76060	31	12 N	3 W
Copper Crown No. 16	64	180	76061	31	12 N	3 W
Copper Crown No. 17	64	181	76062	6	11 N	3 W
Copper Crown No. 18	68	385	76063	6	11 N	3 W
Copper Crown No. 19	68	386	76064	6	11 N	3 W
Copper Crown No. 20	68	387	76065	1	11 N	4 W
Copper Crown No. 21	68	388	76066	6	11 N	3 W
Copper Crown No. 22	68	389	76067	6	11 N	3 W
Copper Crown No. 23	68	390	76068	31	12 N	3 W
Copper Crown No. 24	68	391	76069	31	12 N	3 W
Copper Crown No. 25	68	392	76070	32	12 N	3 W
Copper Crown No. 26	68	393	76071	1	11 N	4 W
Copper Crown No. 27	83	74	76072	6	11 N	3 W
Copper Crown No. 28	73	402	76073	6	11 N	3 W
Copper Crown No. 29	73	403	76074	6	11 N	3 W
Copper Crown No. 30	73	404	76075	6	11 N	3 W
Copper Crown No. 31	73	405	76076	31	12 N	3 W
Copper Crown No. 32	83	75	76077	32	12 N	3 W
Copper Crown No. 33	112	374	76078	6	11 N	3 W
Copper Crown No. 34	112	375	76079	6	11 N	3 W
Copper Crown No. 35	112	376	76080	32	12 N	3 W
Copper Crown No. 36	560	930	76081	32	12 N	3 W
Copper Crown No. 37	560	931	76082	6	11 N	3 W
Copper Crown No. 38	560	932	76083	6	11 N	3 W
Copper Crown No. 39	560	933	76084	6	11 N	3 W
Copper Crown No. 40	560	934	76085	6	11 N	3 W
Copper Crown No. 41	560	935	76086	32	12 N	3 W
Copper Crown No. 42	560	936	76087	32	12 N	3 W
Copper Crown No. 43	560	937	76088	6	11 N	3 W
Copper Crown No. 44	560	938	76089	6	11 N	3 W
Copper Crown No. 45	560	939	76090	6	11 N	3 W
Copper Crown No. 46	560	940	76091	6	11 N	3 W
Copper Crown No. 47	560	941	76092	5	11 N	3 W
Copper Crown No. 48	560	942	76093	32	12 N	3 W
Copper Crown No. 49	560	943	76094	31	12 N	3 W
Copper Crown No. 50	560	944	76095	31	12 N	3 W
Copper Crown No. 51	560	945	76096	6	11 N	3 W
Amended	706	403	76096	6	11 N	3 W
Copper Crown No. 52	560	946	76097	31	12 N	3 W
Copper Crown No. 53	1484	185,186	188442	1	11 N	4 W

RECEIVED
B.L.M. AZ STATE OFFICE

BDD-1996 PAGE 922

DEC 18 1987

7:45 A.M.
PHOENIX, ARIZONA

H.C. 30 Box 55
Prescott Arizona 86301

AUSA

RECORDED AT THE REQUEST OF
AND WHEN RECORDED MAIL TO:

Richard C. Atkinson
ANTIOCH RESOURCES, INC.
1500 - 700 West Pender Street
Vancouver, British Columbia
V6C 1G8

INDEXED &
MICROFILMED



INSTRUMENT # 8748059
OFFICIAL RECORDS OF
YAVAPAI COUNTY
PATSY C. JENNEY
REQUEST OF:
ANTIOCH RESOURCES, INC.
DATE: 12/04/87 TIME: 09:30
FEE: 5.00
BOOK 1996 PAGE 918 PAGES: 003

124258
75979
ly

(Space above this line for Recorder's use)

AFFIDAVIT OF LABOR PERFORMED AND IMPROVEMENTS MADE

STATE OF ARIZONA)
County of Yavapai) ss.

5	1	4	Co	5	St
Bl.		Map			Pcl

Paul M. Alanis, Agent, being duly sworn, deposes and says that he is a citizen of the United States and more than twenty-one years of age, and resides at Prescott, State of Arizona and is personally acquainted with the mining claims known as the Zonia Mine Group, situated in the Walnut Grove Mining District, County of Yavapai, State of Arizona, the location notices of which are recorded in the office of the County Recorder of said County, as follows:

See Attached Exhibit "A"

That between the 1st day of September A.D. 1986 and the 31st day of August A.D. 1987 at least six thousand five hundred dollars (\$6,500) worth of work and improvements were done and performed upon said claims, not including the location work of said claims. Such work and improvements were made by and at the expense of Antioch Resources, Inc. of Houston, Texas, owner of said claims, for the purpose of complying with the State and Federal statutes pertaining to annual assessment work. The name and address of the person who performed the labor and improvements on the aforementioned claims is: Paul M. Alanis, HC30, Box 555, Prescott, Arizona, 86301. The work and improvements done on these claims are as follows: A caterpillar D8H bulldozer was used to build new roads, widen existing roads, fill in large washouts to make the property accessible.

That all of the claims listed in Exhibit "A" are contiguous, lying adjacent one to the other, comprising one group of claims and said labor and improvements done and performed upon this group of claims was done for the benefit of the claim group as a whole.

RECEIVED
B.L.M. AZ STATE OFFICE
DEC 18 1987
7:45 A.M.
PHOENIX, ARIZONA

Paul M Alanis
(Agent)
ANTIOCH RESOURCES, INC.
4940 Mcorp Plaza
333 Clay Street
Houston, Texas 77002-4103

Subscribed and sworn to before me this 4th day of December, 1987 by the person whose name appears as agent.

Paul M. Alanis

Karen C. Walsen
Commissioner



BOOK 1996 PAGE 918

EXHIBIT "A"

The unpatented lode mining claims situated in the Walnut Grove Mining District, County of Yavapai, State of Arizona; the location notices of which are of record in the Office of the County Recorder, Prescott, Arizona and filed in the State Office of the Bureau of Land Management, Phoenix, Arizona are as follows:

<u>Name of Claim</u>	<u>Book of Official Record</u>	<u>Page Number</u>	<u>AMC Number</u>
Zonia No. 2	1358	591-592	124258 .
Zonia No. 3			
Zonia No. 5	1358	593-594	124259 .
Zonia No. 6	1358	595-596	124260 .
Zonia No. 7	1358	597-598	124261 .
Zonia No. 8	1358	599-600	124262 .
Zonia No. 9	1358	631-602	124263 .
Zonia No. 10	1358	643-604	124264 .
Zonia No. 11	1358	605-606	124265 .
Zonia No. 14	1358	607-608	124266 .
Zonia No. 15	1358	609-610	124267 .
Zonia No. 16	1358	611-612	124268 .
Zonia No. 17	1358	613-614	124269 .
Zonia No. 18	1358	617-616	124270 .
Zonia No. 19	1358	617-618	124271 .
Zonia No. 20	1358	619-620	124272 .
Zonia No. 21	1358	621-622	124273 .
Zonia No. 22	1358	623-624	124274 .
Zonia No. 23	1358	625-626	124275 .
Zonia No. 24	1358	627-628	124276 .
Copper Bar No. 2	1358	645-646	124285 .
Copper King No. 1	1358	635-636	124280 .
Copper King No. 3	1358	637-638	124281 .
Copper King No. 4	1358	639-640	124282 .
Scott No. 1	1358	641-642	124283 .
Scott No. 2	1358	643-644	124284 .
Mistake Fraction No. 1	761	114	75989 .
Mistake Fraction No. 2	761	115	75990 .
Mistake No. 1	761	114	75991 .
Mistake No. 2	761	117	75992 .
Mistake No. 3	761	117	75993 .
Mistake No. 4	761	119	75994 .
Mistake No. 5	761	120	75995 .
Mistake No. 6	761	121	75996 .
Mistake No. 7	761	122	75997 .
Mistake No. 8	761	123	75998 .
Mistake No. 9	761	124	75999 .

RECEIVED
B.L.M. AZ STATE OFFICE
DEC 18 1987
7:45 A.M.
PHOENIX, ARIZONA

EXHIBIT "A" (continued)

<u>Name of Claim</u>	<u>Book of Official Record</u>	<u>Page Number</u>	<u>AMC Number</u>
Mistake No. 10	761	125	76000 .
Mistake No. 11	761	126	76001 .
Mistake No. 12	761	127	76002 .
Mistake No. 13	761	128	76003 .
Mistake No. 14	761	129	76004 .
Mistake No. 15	761	130	76005 .
Mistake No. 16	761	131	76006 .
Mistake No. 17	761	132	76007 .
Mistake No. 17	761	132	76007 .
Mistake No. 18	761	133	76008 .
Last Mistake	761	134	76009 .
Lois No. 1	464	551	75979 .
Lois No. 2	464	554	75980 .
Lois No. 3	464	555	75981 .
Lois No. 4	464	556	75982 .
Lois No. 5	464	555	75983 .
Lois No. 6	464	556	75984 .
Lois No. 17	464	557	75985 .
Lois No. 18	464	558	75986 .
Lois No. 19	464	559	75987 .
Lois No. 20	464	560	75988 .

BDD-1996 PAGE 920

RECEIVED
B.L.M. AZ STATE OFFICE

DEC 18 1987

7:45 A.M.
PHOENIX, ARIZONA

124258
75979
ln

76
74
124

RECORDED AT THE REQUEST OF
AND WHEN RECORDED MAIL TO:

Richard C. Atkinson
ANTIOCH RESOURCES, INC.
509 - 700 West Pender Street
Vancouver, British Columbia
V6C 1G8

This is a confirmed copy of instrument
Recorded in Book 1884 Page 265-67
Date 12/26/86 Time 1:30
PATSY D. JENNEY, RECORDER
P. D. Jenney DEPUTY

(Space above this line for Recorders use)

AFFIDAVIT OF LABOR PERFORMED AND IMPROVEMENTS MADE

STATE OF ARIZONA)
County of Yavapai) ss.

Paul M. Alanis, Agent, being duly sworn, deposes and says that he is a citizen of the United States and more than twenty-one years of age, and resides at Prescott, State of Arizona and is personally acquainted with the mining claims known as the Zonia Mine Group, situated in the Walnut Grove Mining District, County of Yavapai, State of Arizona, the location notices of which are recorded in the office of the County Recorder of said County, as follows:

See Attached Exhibit "A"

That between the 1st day of September A.D. 1985 and the 31st day of August A.D. 1986 at least six thousand five hundred dollars (\$6,500) worth of work and improvements were done and performed upon said claims, not including the location work of said claims. Such work and improvements were made by and at the expense of Antioch Resources, Inc. of Houston, Texas, owner of said claims, for the purpose of complying with the State and Federal statutes pertaining to annual assessment work. The name and address of the person who performed the labor and improvements on the aforementioned claims is: Paul M. Alanis, HC30, Box 555, Prescott, Arizona, 86301. The work and improvements done on these claims are as follows: A caterpillar D8H bulldozer was used to build new roads, widen existing roads, fill in large washouts to make the property accessible.

That all of the claims listed in Exhibit "A" are contiguous, lying adjacent one to the other, comprising one group of claims and said labor and improvements done and performed upon this group of claims was done for the benefit of the claim group as a whole.

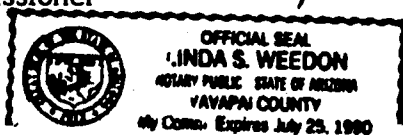
Paul M Alanis

(Agent)

ANTIOCH RESOURCES, INC.
4940 Mcorp Plaza
333 Clay Street
Houston, Texas 77002-4103

Subscribed and sworn to before me this 26 day of Dec, 1986 by the person whose name appears as agent.

Linda S. Weedon
Commissioner



RECEIVED
BLM. AZ STATE OFFICE
DEC 29 1986
7:45 A.M.
PHOENIX, ARIZONA

EXHIBIT "A"

The unpatented lode mining claims situated in the Walnut Grove Mining District, County of Yavapai, State of Arizona; the location notices of which are of record in the Office of the County Recorder, Prescott, Arizona and filed in the State Office of the Bureau of Land Management, Phoenix, Arizona are as follows:

<u>Name of Claim</u>	<u>Book of Official Record</u>	<u>Page Number</u>	<u>AMC Number</u>
Zonia No. 2	1358	591-592	124258
Zonia No. 3			
Zonia No. 5	1358	593-594	124259
Zonia No. 6	1358	595-596	124260
Zonia No. 7	1358	597-598	124261
Zonia No. 8	1358	599-600	124262
Zonia No. 9	1358	631-602	124263
Zonia No. 10	1358	643-604	124264
Zonia No. 11	1358	605-606	124265
Zonia No. 14	1358	607-608	124266
Zonia No. 15	1358	609-610	124267
Zonia No. 16	1358	611-612	124268
Zonia No. 17	1358	613-614	124269
Zonia No. 18	1358	617-616	124270
Zonia No. 19	1358	617-618	124271
Zonia No. 20	1358	619-620	124272
Zonia No. 21	1358	621-622	124273
Zonia No. 22	1358	623-624	124274
Zonia No. 23	1358	625-626	124275
Zonia No. 24	1358	627-628	124276
Copper Bar No. 2	1358	645-646	124285
Copper King No. 1	1358	635-636	124280
Copper King No. 3	1358	637-638	124281
Copper King No. 4	1358	639-640	124282
Scott No. 1	1358	641-642	124283
Scott No. 2	1358	643-644	124284
Mistake Fraction No. 1	761	114	75989
Mistake Fraction No. 2	761	115	75990
Mistake No. 1	761	114	75991
Mistake No. 2	761	117	75992
Mistake No. 3	761	117	75993
Mistake No. 4	761	119	75994
Mistake No. 5	761	120	75995
Mistake No. 6	761	121	75996
Mistake No. 7	761	122	75997
Mistake No. 8	761	123	75998
Mistake No. 9	761	124	75999

RECEIVED
BLM. AZ STATE OFFICE
DEC 29 1986
7:45 A.M.

EXHIBIT "A" (continued)

<u>Name of Claim</u>	<u>Book of Official Record</u>	<u>Page Number</u>	<u>AMC Number</u>
Mistake No. 10	761	125	76000-
Mistake No. 11	761	126	76001-
Mistake No. 12	761	127	76002-
Mistake No. 13	761	128	76003-
Mistake No. 14	761	129	76004-
Mistake No. 15	761	130	76005-
Mistake No. 16	761	131	76006-
Mistake No. 17	761	132	76007-
Mistake No. 17	761	132	76007-
Mistake No. 18 ✓	761	133	76008-
Last Mistake —	761	134	76009-
Lois No. 1	464	551	75979-
Lois No. 2	464	554	75980-
Lois No. 3	464	555	75981-
Lois No. 4	464	556	75982-
Lois No. 5 ✓	464	555	75983-
Lois No. 6	464	556	75984-
Lois No. 17	464	557	75985-
Lois No. 18	464	558	75986-
Lois No. 19	464	559	75987-
Lois No. 20	464	560	75988-

RECEIVED
 BLM. AZ STATE OFFICE
 DEC 20 1986
 7:45 A.M.
 PHOENIX, ARIZONA

76
188

76046
188442
ep

RECORDED AT THE REQUEST OF
AND WHEN RECORDED MAIL TO:

Richard C. Atkinson
ANTIOCH RESOURCES, INC.
509 - 700 West Pender Street
Vancouver, British Columbia
V6C 1G8

This is a certified copy of instrument
Recorded in Book 1889 Page 263-64
Date 12/26/86 Time 1:30
PATSY C. JENNEY, RECORDER
Patsy Jenney DEPUTY

(Space above this line for Recorders use)

AFFIDAVIT OF LABOR PERFORMED AND IMPROVEMENTS MADE

STATE OF ARIZONA)
County of Pima) ss.
)

Paul M. Alanis, Agent, being duly sworn, deposes and says that he is a citizen of the United States and more than twenty-one years of age, and resides at Prescott, State of Arizona and is personally acquainted with the mining claims known as the Zonia Mine Group, situated in the Walnut Grove Mining District, County of Yavapai, State of Arizona, the location notices of which are recorded in the office of the County Recorder of said County, as follows:

See Attached Exhibit "A"

That between the 1st day of September (noon) A.D. 1985 and the 1st day of September A.D. 1986 at least five thousand four hundred dollars (\$5,400) worth of work and improvements were done and performed upon said claims, not including the location work of said claims.

Such work and improvements were made by and at the expense of Antioch Resources, Inc. as 1/2 owner (\$2,700) and Ramon F. Dorn, Kingman, Arizona as 1/2 owner (\$2,700).

The names of the persons who labored upon this group of claims and performed the annual assessment work are: Paul M. Alanis, HC30, Box 555, Prescott, Arizona, 86301, on behalf of Antioch Resources, Inc. as 1/2 owner and Ramon F. Dorn on behalf of Ramon F. Dorn, 1/2 owner.

The work and improvements that were made and performed upon this, the Zonia group of claims, consisted of using a D8H Bulldozer to widen existing roads, build new roads, fill in large washouts and to cut trenches exposing vein material for sampling purposes. (Antioch Resources, Inc., 1/2). A Topeka Continental Tractor with a hydraulic blade was used by Mr. Dorn to grade and widen roads (Dorn 1/2).

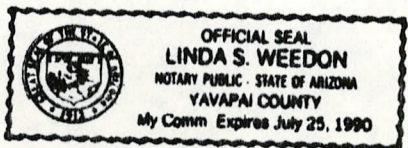
Above mentioned work was done to comply with the laws of the United States pertaining to assessment or annual work and to further enhance the value of this group of claims as a whole.

All of the above described claims are contiguous, lying adjacent one to the other comprising one group of claims.

Paul M Alanis
(Agent)
ANTIOCH RESOURCES, INC.
4940 Mcorp Plaza
333 Clay Street
Houston, Texas 77002-4103

Subscribed and sworn to before me this 26 day of Dec., 1986 by the person whose name appears as agent.

Linda S. Weedon
Commissioner)



RECEIVED
BLM. AZ STATE OFFICE
DEC 29 1986
7:45 A.M.
PHOENIX, ARIZONA

EXHIBIT "A"

The unpatented lode mining claims situated in the Walnut Grove Mining District, County of Yavapai, State of Arizona; the location notices of which are of record in the Office of the County Recorder, Prescott, Arizona and filed in the State Office of the Bureau of Land Management, Phoenix, Arizona are as follows:

<u>Claim Name</u>	<u>Book</u>	<u>Page</u>	<u>A MC No.</u>	<u>Section</u>	<u>Township</u>	<u>Range</u>
Gold Crown	159	400	76046-	6	11 N	3 W
Copper Crown No. 1	147	155	76047-	1	11 N	4 W
Copper Crown No. 2	147	156	76048-	1	11 N	4 W
Copper Crown No. 3	147	157	76049-	1	11 N	3 W
Copper Crown No. 4	151	331	76050-	1	11 N	4 W
Copper Crown No. 5	151	332	76051-	31	12 N	3 W
Copper Crown No. 6	151	333	76052-	1	11 N	4 W
Copper Crown No. 7	151	334	76053-	1	11 N	4 W
Copper Crown No. 8	151	335	76054-	6	11 N	3 W
Copper Crown No. 9	55	111	76055-	6	11 N	3 W
Copper Crown No. 10	7	186	76056-	31	11 N	3 W
Copper Crown No. 12	55	112	76057-	1	11 N	4 W
Copper Crown No. 13	560	929	76058-	6	11 N	3 W
Copper Crown No. 14	63	204	76059-	6	11 N	3 W
Copper Crown No. 15	64	179	76060-	31	12 N	3 W
Copper Crown No. 16	64	180	76061-	31	12 N	3 W
Copper Crown No. 17	64	181	76062-	6	11 N	3 W
Copper Crown No. 18	68	385	76063-	6	11 N	3 W
Copper Crown No. 19	68	386	76064-	6	11 N	3 W
Copper Crown No. 20	68	387	76065-	1	11 N	4 W
Copper Crown No. 21	68	388	76066-	6	11 N	3 W
Copper Crown No. 22	68	389	76067-	6	11 N	3 W
Copper Crown No. 23	68	390	76068-	31	12 N	3 W
Copper Crown No. 24	68	391	76069-	31	12 N	3 W
Copper Crown No. 25	68	392	76070-	32	12 N	3 W
Copper Crown No. 26	68	393	76071-	1	11 N	4 W
Copper Crown No. 27	83	74	76072-	6	11 N	3 W
Copper Crown No. 28	73	402	76073-	6	11 N	3 W
Copper Crown No. 29	73	403	76074-	6	11 N	3 W
Copper Crown No. 30	73	404	76075-	6	11 N	3 W
Copper Crown No. 31	73	405	76076-	31	12 N	3 W
Copper Crown No. 32	83	75	76077-	32	12 N	3 W
Copper Crown No. 33	112	374	76078-	6	11 N	3 W
Copper Crown No. 34	112	375	76079-	6	11 N	3 W
Copper Crown No. 35	112	376	76080-	32	12 N	3 W
Copper Crown No. 36	560	930	76081-	32	12 N	3 W
Copper Crown No. 37	560	931	76082-	6	11 N	3 W
Copper Crown No. 38	560	932	76083-	6	11 N	3 W
Copper Crown No. 39	560	933	76084-	6	11 N	3 W
Copper Crown No. 40	560	934	76085-	6	11 N	3 W
Copper Crown No. 41	560	935	76086-	32	12 N	3 W
Copper Crown No. 42	560	936	76087-	32	12 N	3 W
Copper Crown No. 43	560	937	76088-	6	11 N	3 W
Copper Crown No. 44	560	938	76089-	6	11 N	3 W
Copper Crown No. 45	560	939	76090-	6	11 N	3 W
Copper Crown No. 46	560	940	76091-	6	11 N	3 W
Copper Crown No. 47	560	941	76092-	5	11 N	3 W
Copper Crown No. 48	560	942	76093-	32	12 N	3 W
Copper Crown No. 49	560	943	76094-	31	12 N	3 W
Copper Crown No. 50	560	944	76095-	31	12 N	3 W
Copper Crown No. 51	560	945	76096-	6	11 N	3 W
Amended	706	403	76096	6	11 N	3 W
Copper Crown No. 52	560	946	76097-	31	12 N	3 W
Copper Crown No. 53	1484	185,186	188442-	1	11 N	4 W

RECEIVED
BLM. AZ STATE OFFICE
DEC 20 1986
7:45 A.M.
PHOENIX, ARIZONA

76098
76114
yp

RECORDED AT THE REQUEST OF
AND WHEN RECORDED MAIL TO:

Richard C. Atkinson
ANTIOCH RESOURCES, INC.
509 - 700 West Pender Street
Vancouver, British Columbia
V6C 1G8

This is a conformed copy of instrument
Recorded in Book 1889 Page 268-69
Date 12/20/86 Time 1:30
PATSY C. JENNEY, RECORDER
J. Polya DEPUTY

(Space above this line for Recorders use)

NOTICE OF INTENTION TO HOLD
MILLSITES

Pursuant to the provisions of 43 CFR Sections 3833.2-1 and 3833.2-3, this letter constitutes and serves as the notice of intention by the undersigned millsite owner to hold the millsite claims described below. Information required to be set forth in this letter is set forth below using the same sequence as is set forth in the Regulations.

- (a) The BLM Serial Number assigned to each of the millsites covered hereby, the name of each such millsite, and the County and State in which each such millsite is located, as set forth on Exhibit A attached hereto and incorporated herein by this reference.
- (b) The undersigned, Antioch Resources, Inc., Houston, Texas, is the owner of said mining claims.
- (c) Said millsites are used and occupied for mining or milling purposes. The information requested in Section 3833.2-3 (c) is not applicable to millsites.
- (d) Above named corporation intends the continued use and occupancy of said millsites for mining or milling purposes. The information requested in Section 3833.2-3(d) is not applicable to the millsites.
- (e) No affidavit of assessment work performed has been filed because no assessment work is required under the mining laws or applicable regulations for millsites.

Paul M. Alanis
(Agent)

ANTIOCH RESOURCES, INC.
4940 Mcorp Plaza
333 Clay Street
Houston, Texas 77002-4103

ACKNOWLEDGEMENT

RECEIVED
BLM. AZ STATE OFFICE
DEC 23 1986
7:45 A.M.
PHOENIX, ARIZONA

STATE OF ARIZONA)
County of Yavapai) ss.

The foregoing instrument was sworn to and subscribed before me this 20 day of Dec, 1986, by

Witness my hand and official seal

Linda S. Weedon
Notary Public




EXHIBIT "A"

The unpatented lode mining claims situated in the Walnut Grove Mining District, County of Yavapai, State of Arizona; the location notices of which are of record in the Office of the County Recorder, Prescott, Arizona and filed in the State Office of the Bureau of Land Management, Phoenix, Arizona are as follows:

<u>Claim Name</u>	<u>County Book</u>	<u>Records Page</u>	<u>B.L.M. Serial #</u>
Zonia MS No. 1 Amended	1294	748	A MC 76098
Zonia MS No. 7 Amended	1294	756	A MC 76104-
Zonia MS No. 8 Amended	1294	757	A MC 76105-
Zonia MS No. 9 Amended	1294	758	A MC 76106-
Zonia MS No. 10 Amended	1294	759	A MC 76107-
Zonia MS No. 11 Amended	1294	759	A MC 76108-
Zonia MS No. 17 Amended	1294	767	A MC 76114 -
Zonia MS No. 18 Amended	1294	767	A MC 76115 -
Zonia MS No. 19 Amended	1294	768	A MC 76116-
Zonia MS No. 20 Amended	1294	769	A MC 76117-
Zonia MS No. 33 Amended	1294	783	A MC 76130
Zonia MS No. 34 Amended	1294	784	A MC 76131
Zonia MS No. 35 Amended	1294	785	A MC 76132
Zonia MS No. 36 Amended	1294	786	A MC 76133
Zonia MS No. 40	1294	790	A MC 76137
Zonia MS No. 41	1294	791	A MC 76138
Zonia MS No. 42	1294	792	A MC 76139
Zonia MS No. 44	1294	794	A MC 76141
Zonia MS No. 45	1294	795	A MC 76142
Zonia MS No. 57	1294	840	A MC 76154
Zonia MS No. 58	1294	808	A MC 76155

RECEIVED
BLM. AZ STATE OFFICE
DEC 29 1986
7:45 A.M.
PHOENIX, ARIZONA

76098
76114
lp

RECORDED AT THE REQUEST OF
AND WHEN RECORDED MAIL TO:

Richard C. Atkinson
ANTIOCH RESOURCES, INC.
509 - 700 West Pender Street
Vancouver, British Columbia
V6C 1G8

This is a conformed copy of instrument
Recorded in Book 1889 Page 26869
Date 12/20/86 Time 1:30
PATSY C. JENNEY, RECORDER
J. Polya DEPUTY

(Space above this line for Recorders use)

NOTICE OF INTENTION TO HOLD

MILLSITES

Pursuant to the provisions of 43 CFR Sections 3833.2-1 and 3833.2-3, this letter constitutes and serves as the notice of intention by the undersigned millsite owner to hold the millsite claims described below. Information required to be set forth in this letter is set forth below using the same sequence as is set forth in the Regulations.

- (a) The BLM Serial Number assigned to each of the millsites covered hereby, the name of each such millsite, and the County and State in which each such millsite is located, as set forth on Exhibit A attached hereto and incorporated herein by this reference.
- (b) The undersigned, Antioch Resources, Inc., Houston, Texas, is the owner of said mining claims.
- (c) Said millsites are used and occupied for mining or milling purposes. The information requested in Section 3833.2-3 (c) is not applicable to millsites.
- (d) Above named corporation intends the continued use and occupancy of said millsites for mining or milling purposes. The information requested in Section 3833.2-3(d) is not applicable to the millsites.
- (e) No affidavit of assessment work performed has been filed because no assessment work is required under the mining laws or applicable regulations for millsites.

Paul M. Alaniz
(Agent)

ANTIOCH RESOURCES, INC.
4940 MCorp Plaza
333 Clay Street
Houston, Texas 77002-4103

ACKNOWLEDGEMENT

STATE OF ARIZONA)
County of Yavapai) ss.

The foregoing instrument was sworn to and subscribed before me this 26 day of DEC 1986, by

Witness my hand and official seal

Linda S. Weedon
Notary Public

RECEIVED
BLM. AZ STATE OFFICE
DEC 23 1986
7:45 A.M.
PHOENIX, ARIZONA

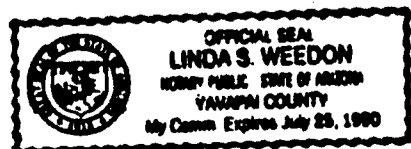


EXHIBIT "A"

The unpatented lode mining claims situated in the Walnut Grove Mining District, County of Yavapai, State of Arizona; the location notices of which are of record in the Office of the County Recorder, Prescott, Arizona and filed in the State Office of the Bureau of Land Management, Phoenix, Arizona are as follows:

<u>Claim Name</u>	<u>County Book</u>	<u>Records Page</u>	<u>B.L.M. Serial #</u>
Zonia MS No. 1 Amended	1294	748	A MC 76098
Zonia MS No. 7 Amended	1294	756	A MC 76104-
Zonia MS No. 8 Amended	1294	757	A MC 76105-
Zonia MS No. 9 Amended	1294	758	A MC 76106-
Zonia MS No. 10 Amended	1294	759	A MC 76107-
Zonia MS No. 11 Amended	1294	759	A MC 76108-
Zonia MS No. 17 Amended	1294	767	A MC 76114 -
Zonia MS No. 18 Amended	1294	767	A MC 76115 -
Zonia MS No. 19 Amended	1294	768	A MC 76116-
Zonia MS No. 20 Amended	1294	769	A MC 76117-
Zonia MS No. 33 Amended	1294	783	A MC 76130
Zonia MS No. 34 Amended	1294	784	A MC 76131
Zonia MS No. 35 Amended	1294	785	A MC 76132
Zonia MS No. 36 Amended	1294	786	A MC 76133
Zonia MS No. 40	1294	790	A MC 76137
Zonia MS No. 41	1294	791	A MC 76138
Zonia MS No. 42	1294	792	A MC 76139
Zonia MS No. 44	1294	794	A MC 76141
Zonia MS No. 45	1294	795	A MC 76142
Zonia MS No. 57	1294	840	A MC 76154
Zonia MS No. 58	1294	808	A MC 76155

**RECEIVED
B.L.M. AZ STATE OFFICE
DEC 29 1986
7:45 A.M.
PHOENIX, ARIZONA**

26098
ced


RECORDED AT THE REQUEST OF
AND WHEN RECORDED MAIL TO:

ANTIOCH RESOURCES, INC.
4940 MCorp Plaza
333 Clay Street
Houston, Texas 77002-4103

w/c
RUSH

INDEXED

MICROFILMED

	Instrument # 43083
	Recorded Official Records of Yavapai County, Arizona. DEC 13 '85 - 10 40 AM
at the request of <i>Joe Robey</i>	
PATSY C. JERNEY, County Recorder <i>420</i>	
Deputy <i>John A. Nelson</i>	

(Space above this line for Recorders use)

NOTICE OF INTENTION TO HOLD

MILLSITES

Pursuant to the provisions of 43 CFR Sections 3833.2-1 and 3833.2-3, this letter constitutes and serves as the notice of intention by the undersigned millsite owner to hold the millsite claims described below. Information required to be set forth in this letter is set forth below using the same sequence as is set forth in the Regulations.

- (a) The BLM Serial Number assigned to each of the millsites covered hereby, the name of each such millsite, and the County and State in which each such millsite is located, as set forth on Exhibit A attached hereto and incorporated herein by this reference.
- (b) The undersigned, Antioch Resources, Inc., Kirkland Junction, Arizona and Queenstake Resources (U.S.A.) Inc., Reno Nevada, are the owners of said mining claims.
- (c) Said millsites are used and occupied for mining or milling purposes. The information requested in Section 3833.2-3 (c) is not applicable to millsites.
- (d) Aove named corporations intend the continued use and occupancy of said millsites for mining or milling purposes. The information requested in Section 3833.2-3(d) is not applicable to the millsites.
- (e) No affidavit of assessment work performed has been filed because no assessment work is required under the mining laws or applicable regulations for millsites.

Walter J. Cobey Jr.

(Agent)

ANTIOCH RESOURCES, INC.
4940 MCorp Plaza
333 Clay Street
Houston, Texas 77002-4103

ACKNOWLEDGEMENT

STATE OF ARIZONA)
County of *Yavapai*) ss.

The foregoing instrument was sworn to and subscribed before me this *10th* day of *November* 1985, by *W J Cobey*

Witness my hand and official seal

RECEIVED
B.L.M. AZ STATE OFFICE *Walter J. Cobey Jr.*
Notary Public

SEAL DEC 19 1985
07:45 A.M.
PHOENIX, ARIZONA

BOOK **1778** PAGE **458**

EXHIBIT "A"

The unpatented lode mining claims situated in the Walnut Grove Mining District, County of Yavapai, State of Arizona; the location notices of which are of record in the Office of the County Recorder, Prescott, Arizona and filed in the State Office of the Bureau of Land Management, Phoenix, Arizona are as follows:

<u>Claim Name</u>	<u>County Book</u>	<u>Records Page</u>	<u>B.L.M. Serial #</u>
Zonia MS No. 1 Amended	1294	748	A MC 76098 ✓
Zonia MS No. 7 Amended	1294	756	A MC 76104
Zonia MS No. 8 Amended	1294	757	A MC 76105
Zonia MS No. 9 Amended	1294	758	A MC 76106
Zonia MS No. 10 Amended	1294	759	A MC 76107
Zonia MS No. 11 Amended	1294	759	A MC 76108
Zonia MS No. 17 Amended	1294	767	A MC 76114
Zonia MS No. 18 Amended	1294	767	A MC 76115
Zonia MS No. 19 Amended	1294	768	A MC 76116
Zonia MS No. 20 Amended	1294	769	A MC 76117
Zonia MS No. 33 Amended	1294	783	A MC 76130
Zonia MS No. 34 Amended	1294	784	A MC 76131
Zonia MS No. 35 Amended	1294	785	A MC 76132
Zonia MS No. 36 Amended	1294	786	A MC 76133
Zonia MS No. 40	1294	790	A MC 76137
Zonia MS No. 41	1294	791	A MC 76138
Zonia MS No. 42	1294	792	A MC 76139
Zonia MS No. 44	1294	794	A MC 76141
Zonia MS No. 45	1294	795	A MC 76142
Zonia MS No. 57	1294	840	A MC 76154
Zonia MS No. 58	1294	808	A MC 76155
Zonia MS No. 62	1294	812	A MC 76159
Zonia MS No. 64	1294	814	A MC 76161

BOOK 1778 PAGE 459

RECEIVED
B.L.M. AZ STATE OFFICE


DEC 19 1985

U.S. B.L.M.
PHOENIX, ARIZONA

RECORDED AT THE REQUEST OF
AND WHEN RECORDED MAIL TO: INDEXED

ANTIOCH RESOURCES, INC.
4940 MCorp Plaza
333 Clay Street
Houston, Texas 77002-4103

MICROFILMED at the request of



RUSH

(Space above this line for Recorders use)

NOTICE OF INTENTION TO HOLD

MILLSITES

Pursuant to the provisions of 43 CFR Sections 3833.2-1 and 3833.2-3, this letter constitutes and serves as the notice of intention by the undersigned millsite owner to hold the millsite claims described below. Information required to be set forth in this letter is set forth below using the same sequence as is set forth in the Regulations.

- (a) The BLM Serial Number assigned to each of the millsites covered hereby, the name of each such millsite, and the County and State in which each such millsite is located, as set forth on Exhibit A attached hereto and incorporated herein by this reference.
- (b) The undersigned, Antioch Resources, Inc., Kirkland Junction, Arizona and Queenstake Resources (U.S.A.) Inc., Reno Nevada, are the owners of said mining claims.
- (c) Said millsites are used and occupied for mining or milling purposes. The information requested in Section 3833.2-3 (c) is not applicable to millsites.
- (d) Aove named corporations intend the continued use and occupancy of said millsites for mining or milling purposes. The information requested in Section 3833.2-3(d) is not applicable to the millsites.
- (e) No affidavit of assessment work performed has been filed because no assessment work is required under the mining laws or applicable regulations for millsites.

Walter J. Cobey Jr.

(Agent)

ANTIOCH RESOURCES, INC.
4940 MCorp Plaza
333 Clay Street
Houston, Texas 77002-4103

ACKNOWLEDGEMENT

STATE OF ARIZONA)
County of *Yavapai*) ss.

The foregoing instrument was sworn to and subscribed before me this *10th* day of *November* 1985, by

Witness my hand and official seal

RECEIVED
B.L.M. AZ STATE OFFICE
DEC 19 1985
07:45 A.M.
PHOENIX, ARIZONA

Cathy Cobey

Notary Public
800-1778 PAGE 465

EXHIBIT "A"

The unpatented lode mining claims situated in the Walnut Grove Mining District, County of Yavapai, State of Arizona; the location notices of which are of record in the Office of the County Recorder, Prescott, Arizona and filed in the State Office of the Bureau of Land Management, Phoenix, Arizona are as follows:

<u>Claim Name</u>	<u>County Book</u>	<u>Records Page</u>	<u>B.L.M. Serial #</u>
Zonia MS No. 1 Amended	1294	748	A MC 76098
Zonia MS No. 7 Amended	1294	756	A MC 76104
Zonia MS No. 8 Amended	1294	757	A MC 76105
Zonia MS No. 9 Amended	1294	758	A MC 76106
Zonia MS No. 10 Amended	1294	759	A MC 76107
Zonia MS No. 11 Amended	1294	759	A MC 76108
Zonia MS No. 17 Amended	1294	767	A MC 76114
Zonia MS No. 18 Amended	1294	767	A MC 76115
Zonia MS No. 19 Amended	1294	768	A MC 76116
Zonia MS No. 20 Amended	1294	769	A MC 76117
Zonia MS No. 33 Amended	1294	783	A MC 76130
Zonia MS No. 34 Amended	1294	784	A MC 76131
Zonia MS No. 35 Amended	1294	785	A MC 76132
Zonia MS No. 36 Amended	1294	786	A MC 76133
Zonia MS No. 40	1294	790	A MC 76137
Zonia MS No. 41	1294	791	A MC 76138
Zonia MS No. 42	1294	792	A MC 76139
Zonia MS No. 44	1294	794	A MC 76141
Zonia MS No. 45	1294	795	A MC 76142
Zonia MS No. 57	1294	840	A MC 76154
Zonia MS No. 58	1294	808	A MC 76155
Zonia MS No. 62	1294	812	A MC 76159
Zonia MS No. 64	1294	814	A MC 76161

BND. 1778 PAGE 466

RECEIVED
B.L.M. AZ STATE OFFICE

DEC 19 1985

07:45 A.M.
PHOENIX, ARIZONA

RECORDED AT THE REQUEST OF
AND WHEN RECORDED MAIL TO:

ANTIOCH RESOURCES, INC.

To Richard Atkinson
Energy Minerals LTD,
850 W. Hastings St.
Vancouver, BC V6C 1E1

INDEXED

MICROFILMED

Document # 43081
Recorded Official Records
of Yavapai County, Arizona.
DEC 13 '85 - 10 40 AM
at the request of
PATSY G. JENNEY, County Recorder
Deputy
Joe Cobey
Janet [unclear]

124258
124280
75979
17192
SK

(Space above this line for Recorders use)

AFFIDAVIT OF LABOR PERFORMED AND IMPROVEMENTS MADE

STATE OF ARIZONA)
County of Yavapai) ss.

Walter J. Cobey, Jr., Agent, being duly sworn, deposes and says that he is a citizen of the United States and more than twenty-one years of age, and resides at Kirkland, Yavapai County, State of Arizona and is personally acquainted with the mining claims known as the Zonia Mine Group, situated in the Walnut Grove Mining District, County of Yavapai, State of Arizona, the location notices of which are recorded in the office of the County Recorder of said County, as follows:

See Attached Exhibit "A"

That between the 1st day of September A.D. 1984 and the 31st day of August A.D. 1985 at least six thousand five hundred dollars (\$6,500) worth of work and improvements were done and performed upon said claims, not including the location work of said claims. Such work and improvements were made by and at the expense of Antioch Resources, Inc. of Kirkland Junction, Arizona and Queenstake Resources (USA) Inc., P.O. Box 50098, Reno, Nevada 89513, owners of said claims, for the purpose of complying with the State and Federal statutes pertaining to annual assessment work. The names and addresses of the persons who performed the labor and improvements on the aforementioned claims are: Walter J. Cobey, Jr., Kirkland, Arizona, Chris Miller, Kirkland, Arizona and George B. Phelps, 5619 N. Paseo Ventoso, Tucson, Arizona 85715. The work and improvements done on these claims are as follows: A caterpillar D8H bulldozer was used to build new roads, widen existing roads, fill in large washouts to make the property accessible.

That all of the claims listed in Exhibit "A" are contiguous, lying adjacent one to the other, comprising one group of claims and said labor and improvements done and performed upon this group of claims was done for the benefit of the claim group as a whole.

RECEIVED
B.L.M. AZ STATE OFFICE

DEC 19 1985

07:45 A.M.
PHOENIX, ARIZONA

B F A I

Walter J. Cobey Jr.
(Agent)

ANTIOCH RESOURCES, INC.
4940 MCorp Plaza
333 Clay Street
Houston, Texas 77002-4103

Subscribed and sworn to before me this 10th day of November, 1985 by the person whose name appears as agent.

BDD-1778 PAGE 453

Catherine Cobey
Commissioner

EXHIBIT "A"

<u>Name of Claim</u>	<u>Book of Official Record</u>	<u>Page Number</u>	<u>AMC Number</u>
Triad No. 1	1095	928	17192
Triad No. 2 Amended	1203	81	17193
Triad No. 3	1095	930	17194
Zonia No. 2	1358	591-592	124258
Zonia No. 3			
Zonia No. 5	1358	593-594	124259
Zonia No. 6	1358	595-596	124260
Zonia No. 7	1358	597-598	124261
Zonia No. 8	1358	599-600	124262
Zonia No. 9	1358	631-602	124263
Zonia No. 10	1358	643-604	124264
Zonia No. 11	1358	605-606	124265
Zonia No. 14	1358	607-608	124266
Zonia No. 15	1358	609-610	124267
Zonia No. 16	1358	611-612	124268
Zonia No. 17	1358	613-614	124269
Zonia No. 18	1358	617-616	124270
Zonia No. 19	1358	617-618	124271
Zonia No. 20	1358	619-620	124272
Zonia No. 21	1358	621-622	124273
Zonia No. 22	1358	623-624	124274
Zonia No. 23	1358	625-626	124275
Zonia No. 24	1358	627-628	124276
Zonia No. 25	1358	629-630	124277
Zonia No. 27	1358	631-632	124278
Zonia No. 28	1358	633-634	124279
Copper Bar No. 2	1358	645-646	124285
Copper King No. 1	1358	635-636	124280
Copper King No. 3	1358	637-638	124281
Copper King No. 4	1358	639-640	124282
Scott No. 1	1358	641-642	124283
Scott No. 2	1358	643-644	124284
Mistake Fraction No. 1	761	114	75989
Mistake Fraction No. 2	761	115	75990
Mistake No. 1	761	114	75991
Mistake No. 2	761	117	75992
Mistake No. 3	761	117	75993
Mistake No. 4	761	119	75994
Mistake No. 5	761	120	75995
Mistake No. 6	761	121	75996
Mistake No. 7	761	122	75997
Mistake No. 8	761	123	75998
Mistake No. 9	761	124	75999

RECEIVED
B.L.M. AZ STATE OFFICE

DEC 19 1985

07.43 A.M.
PHOENIX, ARIZONA

EXHIBIT "A" (continued)

<u>Name of Claim</u>	<u>Book of Official Record</u>	<u>Page Number</u>	<u>AMC Number</u>
Mistake No. 10	761	125	76000
Mistake No. 11	761	126	76001
Mistake No. 12	761	127	76002
Mistake No. 13	761	128	76003
Mistake No. 14	761	129	76004
Mistake No. 15	761	130	76005
Mistake No. 16	761	131	76006
Mistake No. 17	761	132	76007
Mistake No. 17	761	132	76007
Mistake No. 18 ✓	761	133	76008 ✓
Last Mistake	761	134	76009
Lois No. 1	464	551	75979 ✓
Lois No. 2	464	554	75980
Lois No. 3	464	555	75981
Lois No. 4	464	556	75982
Lois No. 5	464	555	75983
Lois No. 6	464	556	75984
Lois No. 17	464	557	75985
Lois No. 18	464	558	75986
Lois No. 19	464	559	75987
Lois No. 20	464	560	75988

BOD-1778 PAGE 455

**RECEIVED
B.L.M. AZ STATE OFFICE**

DEC 19 1935

U.S. A.M.
PHOENIX, ARIZONA

16046
188442


RECORDED AT THE REQUEST OF
AND WHEN RECORDED MAIL TO:

ANTIOCH RESOURCES, INC.

90 RICHARD ATKINSON
Energy Minerals LTD
850 W. Hastings St.
Vancouver, BC VCC 1E1

N

INDEXED
MICROFILMED



ced

DI

(Space above this line for Recorders use)

AFFIDAVIT OF LABOR PERFORMED AND IMPROVEMENTS MADE

STATE OF ARIZONA)
County of Pima) ss.

Walter J. Cobey, Jr., Agent, being duly sworn, deposes and says that he is a citizen of the United States and more than twenty-one years of age, and resides at Kirkland, Yavapai County, State of Arizona and is personally acquainted with the mining claims known as the Zonia Mine Group, situated in the Walnut Grove Mining District, County of Yavapai, State of Arizona, the location notices of which are recorded in the office of the County Recorder of said County, as follows:

See Attached Exhibit "A"

That between the 1st day of September (noon) A.D. 1984 and the 1st day of September A.D. 1985 at least five thousand four hundred dollars (\$5,400) worth of work and improvements were done and performed upon said claims, not including the location work of said claims.

Such work and improvements were made by and at the expense of Antioch Resources, Inc. of Kirkland Junction, Arizona and Queenstake Resources (USA) Inc., P.O. Box 50098, Reno, Nevada 89513, as 1/2 owners (\$2,700) and Ramon F. Dorn, Kingman, Arizona as 1/2 owner (\$2,700).

The names of the persons who labored upon this group of claims and performed the annual assessment work are: Walter J. Cobey, Jr., Kirkland, Arizona, Chris Miller, Kirkland, Arizona and George B. Phelps, 5619 N. Paseo Ventoso, Tucson, Arizona 85715 on behalf of Antioch Resources, Inc. and Queenstake Resources (U.S.A.) Inc. as 1/2 owners and Ramon F. Dorn on behalf of Ramon F. Dorn, 1/2 owner.

The work and improvements that were made and performed upon this, the Zonia group of claims, consisted of using a D8H Bulldozer to widen the existing roads, widen existing roads, build new roads, fill in large washouts and to cut trenches exposing vein material for sampling purposes. (Antioch Resources, Inc., Queenstake Resources (U.S.A.) Inc. 1/2). And a Topeka Continental Tractor with a hydraulic blade was used by Mr. Dorn to grade and widen roads (Dorn 1/2).

Above mentioned work was done to comply with the laws of the United States pertaining to assessment or annual work and to further enhance the value of this group of claims as a whole.

All of the above described claims are contiguous, lying adjacent one to the other comprising one group of claims.

RECEIVED
B.L.M. AZ STATE OFFICE

DEC 19 1985

07:40 A.M.
PHOENIX, ARIZONA

Walter J. Cobey Jr.
(Agent)

ANTIOCH RESOURCES, INC.
4940 MCorp Plaza
333 Clay Street
Houston, Texas 77002-4103

Subscribed and sworn to before me this 10th day of November, 1985 by the person whose name appears as agent.

Richard Cobey }
Commissioner }
S T A R

EXHIBIT "A"

76046
188442
ced

The unpatented lode mining claims situated in the Walnut Grove Mining District, County of Yavapai, State of Arizona; the location notices of which are of record in the Office of the County Recorder, Prescott, Arizona and filed in the State Office of the Bureau of Land Management, Phoenix, Arizona are as follows:

<u>Claim Name</u>	<u>Book</u>	<u>Page</u>	<u>A MC No.</u>	<u>Section</u>	<u>Township</u>	<u>Range</u>
Gold Crown	159	400	76046 ✓	6	11 N	3 W
Copper Crown No. 1	147	155	76047	1	11 N	4 W
Copper Crown No. 2	147	156	76048	1	11 N	4 W
Copper Crown No. 3	147	157	76049	1	11 N	3 W
Copper Crown No. 4	151	331	76050	1	11 N	4 W
Copper Crown No. 5	151	332	76051	31	12 N	3 W
Copper Crown No. 6	151	333	76052	1	11 N	4 W
Copper Crown No. 7	151	334	76053	1	11 N	4 W
Copper Crown No. 8	151	335	76054	6	11 N	3 W
Copper Crown No. 9	55	111	76055	6	11 N	3 W
Copper Crown No. 10	7	186	76056	31	11 N	3 W
Copper Crown No. 12	55	112	76057	1	11 N	4 W
Copper Crown No. 13	560	929	76058	6	11 N	3 W
Copper Crown No. 14	63	204	76059	6	11 N	3 W
Copper Crown No. 15	64	179	76060	31	12 N	3 W
Copper Crown No. 16	64	180	76061	31	12 N	3 W
Copper Crown No. 17	64	181	76062	6	11 N	3 W
Copper Crown No. 18	68	385	76063	6	11 N	3 W
Copper Crown No. 19	68	386	76064	6	11 N	3 W
Copper Crown No. 20	68	387	76065	1	11 N	4 W
Copper Crown No. 21	68	388	76066	6	11 N	3 W
Copper Crown No. 22	68	389	76067	6	11 N	3 W
Copper Crown No. 23	68	390	76068	31	12 N	3 W
Copper Crown No. 24	68	391	76069	31	12 N	3 W
Copper Crown No. 25	68	392	76070	32	12 N	3 W
Copper Crown No. 26	68	393	76071	1	11 N	4 W
Copper Crown No. 27	83	74	76072	6	11 N	3 W
Copper Crown No. 28	73	402	76073	6	11 N	3 W
Copper Crown No. 29	73	403	76074	6	11 N	3 W
Copper Crown No. 30	73	404	76075	6	11 N	3 W
Copper Crown No. 31	73	405	76076	31	12 N	3 W
Copper Crown No. 32	83	75	76077	32	12 N	3 W
Copper Crown No. 33	112	374	76078	6	11 N	3 W
Copper Crown No. 34	112	375	76079	6	11 N	3 W
Copper Crown No. 35	112	376	76080	32	12 N	3 W
Copper Crown No. 36	560	930	76081	32	12 N	3 W
Copper Crown No. 37	560	931	76082	6	11 N	3 W
Copper Crown No. 38	560	932	76083	6	11 N	3 W
Copper Crown No. 39	560	933	76084	6	11 N	3 W
Copper Crown No. 40	560	934	76085	6	11 N	3 W
Copper Crown No. 41	560	935	76086	32	12 N	3 W
Copper Crown No. 42	560	936	76087	32	12 N	3 W
Copper Crown No. 43	560	937	76088	6	11 N	3 W
Copper Crown No. 44	560	938	76089	6	11 N	3 W
Copper Crown No. 45	560	939	76090	6	11 N	3 W
Copper Crown No. 46	560	940	76091	6	11 N	3 W
Copper Crown No. 47	560	941	76092	5	11 N	3 W
Copper Crown No. 48	560	942	76093	32	12 N	3 W
Copper Crown No. 49	560	943	76094	31	12 N	3 W
Copper Crown No. 50	560	944	76095	31	12 N	3 W
Copper Crown No. 51	560	945	76096	6	11 N	3 W
Amended	706	403	76096	6	11 N	3 W
Copper Crown No. 52	560	946	76097	31	12 N	3 W
Copper Crown No. 53	1484	185,186	188442	1	11 N	4 W

RECEIVED
B.L.M. AZ STATE OFFICE

BOOK 1778 PAGE 457

DEC 19 1985

07:45 A.M.
PHOENIX, ARIZONA



at the request of George Phelps
PATSY C. JENNEY, County Recorder
Deputy Karen Walser Pgs. 4 6

INDEXED
MICROFILMED
75979
17192
124258
76046
188442
SM

In Docket No. _____ Page _____ at the request of _____

When recorded mail to:
George B Phelps
5619 N. Paseo Ventoso
Tucson, AZ 85715

Witness my hand and official seal.

County Recorder
B: _____
Deputy Recorder

Fee: \$
57
C

AFFIDAVIT OF PERFORMANCE OF ANNUAL WORK

State of Arizona
County of YAVAPAI ss

RECEIVED
B.L.M. AZ STATE OFFICE
NOV 26 1985
7:45 A.M.
PHOENIX, ARIZONA

1. George B Phelps Name Ventoso
5619 N Paseo Ventoso Address
Tucson, Arizona 85715 City State Zip

being duly sworn according to law deposes and says that they are a citizen of the United States more than eighteen years of age and that all of the facts set forth in this affidavit are true and correct according to the best of their knowledge, information and belief.

2. That they are personally acquainted with the mining claim named in exhibit A attached situate in the Walnut Grove Mining District, Yavapai County, Arizona, the location of which is recorded in the office of the County Recorder of that County in Book as shown on exhibit A Page _____ Notice of location is posted in Section 14, 11, 12, 11, 2, 3, 15 Township T11N, R4W, Range 3 W, G&SRB&M.

3. That between the dates of September 1, 1984 and August 31, 1985 at least eleven thousand and seven hundred fifty (\$11,750.00) dollars worth of work and improvements were done and performed upon this claim not including location work.

4. The work and improvements were made by and at the expense of Antivich Resources Inc., owners of the mine for the purpose of complying with the laws of the United States pertaining to assessments or annual work.

5. George B Phelps, Joe Caboy, Roman Dorn were the names of the persons employed by the owner who labored to do the work and improvements.

6. The work and improvements done were Road building, road repair, road maintenance, rehabilitation work in the Mistake Raisa and Z10 shaft, and employment of a watchman to protect the property.

Dated September 30, 1985 George B Phelps Signature

Subscribed to and sworn before me, a Notary Public, this 30th day of September 19 85, by George B Phelps.

My Commission Expires Dec. 15, 1985
OFFICIAL SEAL
DOROTHY J. CLUPPER
NOTARY PUBLIC - ARIZONA
YAVAPAI COUNTY

Dorothy J Clupper
Notary Public

EXHIBIT "A"

<u>Name of Claim</u>	<u>Book of Official Record</u>	<u>Page Number</u>	<u>AMC Number</u>
Mistake Fraction No. 1	761	114	75989 ✓✓
Mistake Fraction No. 2	761	115	75990 ✓✓
Mistake No. 1	761	116	75991 ✓✓
Mistake No. 2	761	117	75992 ✓✓
Mistake No. 3	761	117	75993 ✓✓
Mistake No. 4	761	119	75994 ✓✓
Mistake No. 5	761	120	75995 ✓✓
Mistake No. 6	761	121	75996 ✓✓
Mistake No. 7	761	122	75997 ✓✓
Mistake No. 8	761	123	75998 ✓✓
Mistake No. 9	761	124	75999 ✓✓
Mistake No. 10	761	125	76000 ✓✓
Mistake No. 11	761	126	76001 ✓✓
Mistake No. 12	761	127	76002 ✓✓
Mistake No. 13	761	128	76003 ✓✓
Mistake No. 14	761	129	76004 ✓✓
Mistake No. 15	761	130	76005 ✓✓
Mistake No. 16	761	131	76006 ✓✓
Mistake No. 17	761	132	76007 ✓✓
Mistake No. 18	761	133	76008 ✓✓
Last Mistake	761	134	76009 ✓✓
Lois No. 1	464	551	75979 ✓✓
Lois No. 2	464	554	75980 ✓✓
Lois No. 3	464	555	75981 ✓✓
Lois No. 4	464	556	75982 ✓✓
Lois No. 5	464	555	75983 ✓✓
Lois No. 6	464	556	75984 ✓✓
Lois No. 17	464	557	75985 ✓✓
Lois No. 18	464	558	75986 ✓✓
Lois No. 19	464	559	75987 ✓✓
Lois No. 20	464	560	75988 ✓✓

RECEIVED
 B.L.M. AZ STATE OFFICE
 NOV 26 1985
 7:45 A.M.
 PHOENIX, ARIZONA

EXHIBIT "A"

<u>NAME OF CLAIM</u>	<u>Book of Official Record</u>	<u>Page Number</u>	<u>ANC Number</u>
Triad No. 1	1095	928	17192 ✓
Triad No. 2 Amended	1203	81	17193 ✓
Triad No. 3	1095	930	17194 ✓
Zonia No. 2	1358	591-592	124258 ✓
Zonia No. 3			
Zonia No. 5	1358	593-594	124259 ✓
Zonia No. 6	1358	595-596	124260 ✓
Zonia No. 7	1358	597-598	124261 ✓
Zonia No. 8	1358	599-600	124262 ✓
Zonia No. 9	1358	631-602	124263 ✓
Zonia No. 10	1358	643-604	124264 ✓
Zonia No. 11	1358	605-606	124265 ✓
Zonia No. 14	1358	607-608	124266 ✓
Zonia No. 15	1358	609-610	124267 ✓
Zonia No. 16	1358	611-612	124268 ✓
Zonia No. 17	1358	613-614	124269 ✓
Zonia No. 18	1358	615-616	124270 ✓
Zonia No. 19	1358	617-618	124271 ✓
Zonia No. 20	1358	619-620	124272 ✓
Zonia No. 21	1358	621-622	124273 ✓
Zonia No. 22	1358	623-624	124274 ✓
Zonia No. 23	1358	625-626	124275 ✓
Zonia No. 24	1358	627-628	124276 ✓
Zonia No. 25	1358	629-630	124277 ✓
Zonia No. 27	1358	631-632	124278 ✓
Zonia No. 28	1358	633-634	124279 ✓
Copper Bar No. 2	1358	645-646	124285 ✓
Copper King No. 1	1358	635-636	124280 ✓
Copper King No. 3	1358	637-638	124281 ✓
Copper King No. 4	1358	639-640	124282 ✓
Scott No. 1	1358	641-642	124283 ✓
Scott No. 2	1358	643-644	124284 ✓

RECEIVED
B.L.M. AZ STATE OFFICE
NOV 26 1985

7:45 A.M.
PHOENIX, ARIZONA

800-1758 PAGE 735

EXHIBIT "A"

The unpatented lode mining claims situated in the Walnut Grove Mining District, County of Yavapai, State of Arizona; The location Notices of which are of record in the Office of the County Recorder, Prescott, Az, and filed in the State Office of the Bureau of Land Management, Phoenix, Arizona are as follows:

Claim Name	Book	Page	A MC No.	Sect.	Tnsp.	Rng.
Gold Crown	159	400		6	11 N	3 W
Copper Crown No. 1	147	155	600 ✓	1	11 N	4 W
Copper Crown No. 2	147	156	604 ✓	1	11 N	4 W
Copper Crown No. 3	147	157	76049 ✓	1	11 N	3 W
Copper Crown No. 4	151	331	76050 ✓	1	11 N	4 W
Copper Crown No. 5	151	332	76051 ✓	31	12 N	3 W
Copper Crown No. 6	151	333	76052 ✓	1	11 N	4 W
Copper Crown No. 7	151	334	76053 ✓	1	11 N	4 W
Copper Crown No. 8	151	335	76054 ✓	6	11 N	3 W
Copper Crown No. 9	55	111	76055 ✓	6	11 N	3 W
Copper Crown No. 10	7	186	76056 ✓	31	11 N	3 W
Copper Crown No. 12	55	112	76057 ✓	1	11 N	4 W
Copper Crown No. 13	560	929	76058 ✓	6	11 N	3 W
Copper Crown No. 14	63	204	76059 ✓	6	11 N	3 W
Copper Crown No. 15	64	179	76060 ✓	31	12 N	3 W
Copper Crown No. 16	64	180	76061 ✓	31	12 N	3 W
Copper Crown No. 17	64	181	76062 ✓	6	11 N	3 W
Copper Crown No. 18	68	385	76063 ✓	6	11 N	3 W
Copper Crown No. 19	68	386	76064 ✓	6	11 N	3 W
Copper Crown No. 20	68	387	76065 ✓	1	11 N	4 W
Copper Crown No. 21	68	388	76066 ✓	6	11 N	3 W
Copper Crown No. 22	68	389	76067 ✓	6	11 N	3 W
Copper Crown No. 23	68	390	76068 ✓	31	12 N	3 W
Copper Crown No. 24	68	391	76069 ✓	31	12 N	3 W
Copper Crown No. 25	68	392	76070 ✓	32	12 N	3 W
Copper Crown No. 26	68	393	76071 ✓	1	11 N	4 W
Copper Crown No. 27	83	74	76072 ✓	6	11 N	3 W
Copper Crown No. 28	73	402	76073 ✓	6	11 N	3 W
Copper Crown No. 29	73	403	76074 ✓	6	11 N	3 W
Copper Crown No. 30	73	404	76075 ✓	6	11 N	3 W
Copper Crown No. 31	73	405	76076 ✓	31	12 N	3 W
Copper Crown No. 32	83	75	76077 ✓	32	12 N	3 W
Copper Crown No. 33	112	374	76078 ✓	6	11 N	3 W
Copper Crown No. 34	112	375	76079 ✓	6	11 N	3 W
Copper Crown No. 35	112	376	76080 ✓	32	12 N	3 W
Copper Crown No. 36	560	930	76081 ✓	32	12 N	3 W
Copper Crown No. 37	560	931	76082 ✓	6	11 N	3 W
Copper Crown No. 38	560	932	76083 ✓	6	11 N	3 W
Copper Crown No. 39	560	933	76084 ✓	6	11 N	3 W
Copper Crown No. 40	560	934	76085 ✓	6	11 N	3 W
Copper Crown No. 41	560	935	76086 ✓	32	12 N	3 W
Copper Crown No. 42	560	936	76087 ✓	32	12 N	3 W
Copper Crown No. 43	560	937	76088 ✓	6	11 N	3 W
Copper Crown No. 44	560	938	76089 ✓	6	11 N	3 W
Copper Crown No. 45	560	939	76090 ✓	6	11 N	3 W
Copper Crown No. 46	560	940	76091 ✓	6	11 N	3 W
Copper Crown No. 47	560	941	76092 ✓	5	11 N	3 W
Copper Crown No. 48	560	942	76093 ✓	32	12 N	3 W
Copper Crown No. 49	560	943	76094 ✓	31	12 N	3 W
Copper Crown No. 50	560	944	76095 ✓	31	12 N	3 W
Copper Crown No. 51	560	945	76096 ✓	6	11 N	3 W
Amended	706	403	76096 ✓	6	11 N	3 W
Copper Crown No. 52	560	946	76097 ✓	31	12 N	3 W
Copper Crown No. 53	1484	185,186	188442 ✓	1	11 N	4 W

RECEIVED
B.L.M. AZ STATE OFFICE
NOV 26 1985

800-1758 PAGE 736

7:45 A.M.
PHOENIX, ARIZONA



at the request of George Phelps

PATSY C. JENNEY, County Recorder
Deputy

Karen Walser Pgs. 4

INDEXED
MICROFILMED

75979
17192
124258
76046
188442
DM

In Docket No. _____ Page _____ at the request of _____

When recorded mail to:
George B Phelps
5619 N. Paseo Ventoso
Tucson, AZ 85715

Witness my hand and official seal.

County Recorder
By _____
Deputy Recorder

Fee: \$

5P
aw

AFFIDAVIT OF PERFORMANCE OF ANNUAL WORK

State of Arizona }
County of YAVAPAI } ss

RECEIVED
B.L.M. AZ STATE OFFICE
NOV 26 1985

1. George B Phelps Name Ventoso
5619 N Paseo Ventoso Address
Tucson, Arizona 85715 Zip

being duly sworn according to law deposes and says that they are a citizen of the United States more than eighteen years of age and that all of the facts set forth in this affidavit are true and correct according to the best of their knowledge, information and belief.

2. That they are personally acquainted with the mining claim named in exhibit A attached situate in the Walnut Grove Mining District, Yavapai County, Arizona, the location of which is recorded in the office of the County Recorder of that County in Book as shown on exhibit A Page _____ Notice of location is posted in Section 67.31, Township 11N, Range 3W, G&SRB&M.

3. That between the dates of September 1, 1984 and August 31, 1985 at least eleven thousand and seven hundred and fifty (\$11,750.00) dollars worth of work and improvements were done and performed upon this claim not including location work.

4. The work and improvements were made by and at the expense of Antich Resources Inc., owners of the mine for the purpose of complying with the laws of the United States pertaining to assessments or annual work.

5. George B Phelps, Joe Caboy, Raman Dorn were the names of the persons employed by the owner who labored to do the work and improvements.

6. The work and improvements done were Road building, road repair, road maintenance, rehabilitation work in the Mistake Rais and Z10 shaft, and employment of a watchman to protect the property.

Dated September 30, 1985 George B Phelps Signature

Subscribed to and sworn before me, a Notary Public, this 30th day of September, 1985, by George B Phelps



Dorothy J. Clupper
Notary Public

EXHIBIT "A"

<u>NAME of Claim</u>	<u>Book of Official Record</u>	<u>Page Number</u>	<u>ANC Number</u>
Mistake Fraction No. 1	761	114	75989 ✓✓
Mistake Fraction No. 2	761	115	75990 ✓✓
Mistake No. 1	761	116	75991 ✓✓
Mistake No. 2	761	117	75992 ✓✓
Mistake Nb. 3	761	117	75993 ✓✓
Mistake No. 4	761	119	75994 ✓✓
Mistake No. 5	761	120	75995 ✓✓
Mistake No. 6	761	121	75996 ✓✓
Mistake No. 7	761	122	75997 ✓✓
Mistake No. 8	761	123	75998 ✓✓
Mistake No. 9	761	124	75999 ✓✓
Mistake No. 10	761	125	76000 ✓✓
Mistake No. 11	761	126	76001 ✓✓
Mistake No. 12	761	127	76002 ✓✓
Mistake No. 13	761	128	76003 ✓✓
Mistake No. 14	761	129	76004 ✓✓
Mistake No. 15	761	130	76005 ✓✓
Mistake No. 16	761	131	76006 ✓✓
Mistake No. 17	761	132	76007 ✓✓
Mistake No. 18	761	133	76008 ✓✓
Last Mistake	761	134	76009 ✓✓
Lois No. 1	464	551	75979 ✓✓
Lois No. 2	464	554	75980 ✓✓
Lois No. 3	464	555	75981 ✓✓
Lois No. 4	464	556	75982 ✓✓
Lois No. 5	464	555	75983 ✓✓
Lois No. 6	464	556	75984 ✓✓
Lois No. 17	464	557	75985 ✓✓
Lois No. 18	464	558	75986 ✓✓
Lois No. 19	464	559	75987 ✓✓
Lois No. 20	464	560	75988 ✓✓

RECEIVED
 B.L.M. AZ STATE OFFICE
 NOV 26 1985
 7:45 A.M.
 PHOENIX, ARIZONA

EXHIBIT "A"

<u>Name of Claim</u>	<u>Book of Official Record</u>	<u>Page Number</u>	<u>ANC Number</u>
Triad No. 1	1095	928	17192 ✓
Triad No. 2 Amended	1203	81	17193 ✓
Triad No. 3	1095	930	17194 ✓
Zonia No. 2	1358	591-592	124258 ✓
Zonia No. 3			
Zonia No. 5	1358	593-594	124259 ✓
Zonia No. 6	1358	595-596	124260 ✓
Zonia No. 7	1358	597-598	124261 ✓
Zonia No. 8	1358	599-600	124262 ✓
Zonia No. 9	1358	631-602	124263 ✓
Zonia No. 10	1358	643-604	124264 ✓
Zonia No. 11	1358	605-606	124265 ✓
Zonia No. 14	1358	607-608	124266 ✓
Zonia No. 15	1358	609-610	124267 ✓
Zonia No. 16	1358	611-612	124268 ✓
Zonia No. 17	1358	613-614	124269 ✓
Zonia No. 18	1358	615-616	124270 ✓
Zonia No. 19	1358	617-618	124271 ✓
Zonia No. 20	1358	619-620	124272 ✓
Zonia No. 21	1358	621-622	124273 ✓
Zonia No. 22	1358	623-624	124274 ✓
Zonia No. 23	1358	625-626	124275 ✓
Zonia No. 24	1358	627-628	124276 ✓
Zonia No. 25	1358	629-630	124277 ✓
Zonia No. 27	1358	631-632	124278 ✓
Zonia No. 28	1358	633-634	124279 ✓
Copper Bar No. 2	1358	645-646	124285 ✓
Copper King No. 1	1358	635-636	124280 ✓
Copper King No. 3	1358	637-638	124281 ✓
Copper King No. 4	1358	639-640	124282 ✓
Scott No. 1	1358	641-642	124283 ✓
Scott No. 2	1358	643-644	124284 ✓

RECEIVED
 B.L.M. AZ STATE OFFICE
 NOV 26 1985
 7:45 A.M.
 PHOENIX, ARIZONA

EXHIBIT "A"

The unpatented lode mining claims situated in the Walnut Grove Mining District, County of Yavapai, State of Arizona; The location Notices of which are of record in the Office of the County Recorder, Prescott, Az, and filed in the State Office of the Bureau of Land Management, Phoenix, Arizona are as follows:

Claim Name	Book	Page	A MC No.	Sect.	Tnsp.	Rng.
Gold Crown	159	400	76046 ✓	6	11 N	3 W
Copper Crown No. 1	147	155	76047 ✓	1	11 N	4 W
Copper Crown No. 2	147	156	76048 ✓	1	11 N	4 W
Copper Crown No. 3	147	157	76049 ✓	1	11 N	3 W
Copper Crown No. 4	151	331	76050 ✓	1	11 N	4 W
Copper Crown No. 5	151	332	76051 ✓	31	12 N	3 W
Copper Crown No. 6	151	333	76052 ✓	1	11 N	4 W
Copper Crown No. 7	151	334	76053 ✓	1	11 N	4 W
Copper Crown No. 8	151	335	76054 ✓	6	11 N	3 W
Copper Crown No. 9	55	111	76055 ✓	6	11 N	3 W
Copper Crown No. 10	7	186	76056 ✓	31	11 N	3 W
Copper Crown No. 12	55	112	76057 ✓	1	11 N	4 W
Copper Crown No. 13	560	929	76058 ✓	6	11 N	3 W
Copper Crown No. 14	63	204	76059 ✓	6	11 N	3 W
Copper Crown No. 15	64	179	76060 ✓	31	12 N	3 W
Copper Crown No. 16	64	180	76061 ✓	31	12 N	3 W
Copper Crown No. 17	64	181	76062 ✓	6	11 N	3 W
Copper Crown No. 18	68	385	76063 ✓	6	11 N	3 W
Copper Crown No. 19	68	386	76064 ✓	6	11 N	3 W
Copper Crown No. 20	68	387	76065 ✓	1	11 N	4 W
Copper Crown No. 21	68	388	76066 ✓	6	11 N	3 W
Copper Crown No. 22	68	389	76067 ✓	6	11 N	3 W
Copper Crown No. 23	68	390	76068 ✓	31	12 N	3 W
Copper Crown No. 24	68	391	76069 ✓	31	12 N	3 W
Copper Crown No. 25	68	392	76070 ✓	32	12 N	3 W
Copper Crown No. 26	68	393	76071 ✓	1	11 N	4 W
Copper Crown No. 27	83	74	76072 ✓	6	11 N	3 W
Copper Crown No. 28	73	402	76073 ✓	6	11 N	3 W
Copper Crown No. 29	73	403	76074 ✓	6	11 N	3 W
Copper Crown No. 30	73	404	76075 ✓	6	11 N	3 W
Copper Crown No. 31	73	405	76076 ✓	31	12 N	3 W
Copper Crown No. 32	83	75	76077 ✓	32	12 N	3 W
Copper Crown No. 33	112	374	76078 ✓	6	11 N	3 W
Copper Crown No. 34	112	375	76079 ✓	6	11 N	3 W
Copper Crown No. 35	112	376	76080 ✓	32	12 N	3 W
Copper Crown No. 36	560	930	76081 ✓	32	12 N	3 W
Copper Crown No. 37	560	931	76082 ✓	6	11 N	3 W
Copper Crown No. 38	560	932	76083 ✓	6	11 N	3 W
Copper Crown No. 39	560	933	76084 ✓	6	11 N	3 W
Copper Crown No. 40	560	934	76085 ✓	6	11 N	3 W
Copper Crown No. 41	560	935	76086 ✓	32	12 N	3 W
Copper Crown No. 42	560	936	76087 ✓	32	12 N	3 W
Copper Crown No. 43	560	937	76088 ✓	6	11 N	3 W
Copper Crown No. 44	560	938	76089 ✓	6	11 N	3 W
Copper Crown No. 45	560	939	76090 ✓	6	11 N	3 W
Copper Crown No. 46	560	940	76091 ✓	6	11 N	3 W
Copper Crown No. 47	560	941	76092 ✓	5	11 N	3 W
Copper Crown No. 48	560	942	76093 ✓	32	12 N	3 W
Copper Crown No. 49	560	943	76094 ✓	31	12 N	3 W
Copper Crown No. 50	560	944	76095 ✓	31	12 N	3 W
Copper Crown No. 51	560	945	76096 ✓	6	11 N	3 W
Amended	706	403	76096 ✓	6	11 N	3 W
Copper Crown No. 52	560	946	76097 ✓	31	12 N	3 W
Copper Crown No. 53	1484	185,186	188442 ✓	1	11 N	4 W

RECEIVED
B.L.M. AZ STATE OFFICE
NOV 26 1985


BOOK 1758 PAGE 736

7:45 A.M.
PHOENIX, ARIZONA

RECORDED AT REQUEST =
AND WHEN RECORDED MAIL TO:

Queenstake Resources (USA) Inc.
5619 N. Paseo Ventoso
Tucson, Arizona 85715

MICROFILMED



INDEXED

RECEIVED
B.L.M. AZ STATE OFFICE

NOV 9 1984

07.45 A.M.
PHOENIX, ARIZONA

AFFIDAVIT OF LABOR PERFORMED AND IMPROVEMENTS MADE

17192
124258
75979

County of Arizona)
County of Yavapai) ss.

Bill Bailey, Agent, being duly sworn, deposes and says that he is a citizen of the United States and more than twenty-one years of age, and resides at 3511 East Gerald Street, Tucson, Arizona 85716, and is personally acquainted with the Mining Claims known as the Zonia Mine Group, situated in the Walnut Grove Mining District, County of Yavapai, State of Arizona, the location notices of which are recorded in the office of the County Recorder of said County, as follows: PB

SEE ATTACHED EXHIBIT "A"

That between the 1st day of September A.D. 19 83 and the 31st day of August A.D. 19 84 at least \$ 6,500 dollars worth of work and improvements were done and performed upon said claims, not including the location work of said claims. Such work and improvements were made by and at the expense of Zonia Mines, Antioch Resources of Kirkland Junction, Arizona and Queenstake Resources (USA) Inc., 5619 N. Paseo Ventoso, Tucson, Arizona 85715 owners of said claims, for the purpose of complying with the State and Federal statutes pertaining to annual assessment work. The names and addresses of the persons who performed the labor and improvements on the aforementioned claims are: Leslie Billingsley, P.O. Box 9, Duncan, Arizona 85534, Donald Todd, P.O. Box 25, Duncan, Arizona 85534, Walter J. Coby, Kirkland, Arizona, and George B. Phelps, 5619 N. Paseo Ventoso, Tucson, Arizona 85715. The work and improvements done on these claims are as follows: A catapillar D8H bulldozer was used to build new roads, widen existing roads, fill in large washouts to make the property accessible. Also, trenches were cut exposing vein material for sampling and mapping. The collar of the mine shaft on Zonia #10 Claim, which is one of this group of contiguous claims, was rehabilitated as was the top 30 feet of the shaft. Over 100 feet of new ladders were installed in the Zonia #10 shaft as well as new ladders being installed in the southwest Mistake raise.

That all of the claims listed in Exhibit "A" are contiguous, lying adjacent one to the other, comprising one group of claims and said labor and improvements done and performed upon this group of claims was done for the benefit of the claim group as a whole.

Bill Bailey (Agent)

QUEENSTAKE RESOURCES (USA), INC.
5619 N. Paseo Ventoso
Tucson, Arizona 85715

Subscribed and sworn to before me this 23 day of October,
19 84.

EXHIBIT "A"

<u>Name of Claim</u>	<u>Book of Official Record</u>	<u>Page Number</u>	<u>AMC Number</u>
Triad No. 1	1095	928	17192 ✓
Triad No. 2 Amended	1203	81	17193 ✓
Triad No. 3	1095	930	17194 ✓
Zonia No. 2	1358	591-592	124258 ✓
Zonia No. 3			
Zonia No. 5	1358	593-594	124259 ✓
Zonia No. 6	1358	595-596	124260 ✓
Zonia No. 7	1358	597-598	124261 ✓
Zonia No. 8	1358	599-600	124262 ✓
Zonia No. 9	1358	631-602	124263 ✓
Zonia No. 10	1358	643-604	124264 ✓
Zonia No. 11	1358	605-606	124265 ✓
Zonia No. 14	1358	607-608	124266 ✓
Zonia No. 15	1358	609-610	124267 ✓
Zonia No. 16	1358	611-612	124268 ✓
Zonia No. 17	1358	613-614	124269 ✓
Zonia No. 18	1358	615-616	124270 ✓
Zonia No. 19	1358	617-618	124271 ✓
Zonia No. 20	1358	619-620	124272 ✓
Zonia No. 21	1358	621-622	124273 ✓
Zonia No. 22	1358	623-624	124274 ✓
Zonia No. 23	1358	625-626	124275 ✓
Zonia No. 24	1358	627-628	124276 ✓
Zonia No. 25	1358	629-630	124277 ✓
Zonia No. 27	1358	631-632	124278 ✓
Zonia No. 28	1358	633-634	124279 ✓
Copper Bar No. 2	1358	645-646	124285 ✓
Copper King No. 1	1358	635-636	124280 ✓
Copper King No. 3	1358	637-638	124281 ✓
Copper King No. 4	1358	639-640	124282 ✓
Scott No. 1	1358	641-642	124283 ✓
Scott No. 2	1358	643-644	124284 ✓

BOOK 1672 PAGE 384

RECEIVED
B.L.M. AZ STATE OFFICE

NOV 9 1984

07.45 A.M.
PHOENIX, ARIZONA

EXHIBIT "A"

<u>Name of Claim</u>	<u>Book of Official Record</u>	<u>Page Number</u>	<u>AMC Number</u>
Mistake Fraction No. 1	761	114	75989 ✓
Mistake Fraction No. 2	761	115	75990 ✓
Mistake No. 1	761	116	75991 ✓
Mistake No. 2	761	117	75992 ✓
Mistake Nb. 3	761	117	75993 ✓
Mistake No. 4	761	119	75994 ✓
Mistake No. 5	761	120	75995 ✓
Mistake No. 6	761	121	75996 ✓
Mistake No. 7	761	122	75997 ✓
Mistake No. 8	761	123	75998 ✓
Mistake No. 9	761	124	75999 ✓
Mistake No. 10	761	125	76000 ✓
Mistake No. 11	761	126	76001 ✓
Mistake No. 12	761	127	76002 ✓
Mistake No. 13	761	128	76003 ✓
Mistake No. 14	761	129	76004 ✓
Mistake No. 15	761	130	76005 ✓
Mistake No. 16	761	131	76006 ✓
Mistake No. 17	761	132	76007 ✓
Mistake No. 18	761	133	76008 ✓
Last Mistake	761	134	76009 ✓
Lois No. 1	464	551	75979 ✓
Lois No. 2	464	554	75980 ✓
Lois No. 3	464	555	75981 ✓
Lois No. 4	464	556	75982 ✓
Lois No. 5	464	555	75983 ✓
Lois No. 6	464	556	75984 ✓
Lois No. 17	464	557	75985 ✓
Lois No. 18	464	558	75986 ✓
Lois No. 19	464	559	75987 ✓
Lois No. 20	464	560	75988 ✓

RECEIVED
 LM. AZ STATE OFFICE
 NOV 9 1984
 07.45 A.M.
 PHOENIX, ARIZONA

RECORDED AT THE REQUEST OF
AND WHEN RECORDED MAIL TO:

MICROFILMED

70046
~~188472~~ *ceg*

Instrument # **37551**
Recorded Official Records
of Yavapai County, Arizona.
OCT 26 '84 - 10 30 AM

at the request of Queenstake
PATSY C. JENNEY, County Recorder
Deputy Karen Wilson

Queenstake Resources (USA) Inc. INDEXED
5619 N. Paseo Ventoso
Tucson, Arizona 85715

(Space above this line for Recorders use)

5P

AFFIDAVIT OF LABOR PERFORMED AND IMPROVEMENTS MADE

STATE OF ARIZONA)
) ss.
County of Pima)

Bill Bailey, Agent, being duly sworn, deposes and says that he is a citizen of the United States, more than eighteen years of age and resides at 3511 East Gerald Street, Tucson, Arizona 85716 in Pima Co. He is personally acquainted with the mining claims known as the Zonia Mine Group, situated in the Walnut Grove Mining District, Yavapai Co., State of Arizona. The location notices of which are of record in the office of the County Recorder of said County as follows;

SEE ATTACHED EXHIBIT A

That between the 1st day of September (noon) A.D. 1983 and the 1st day of September (noon) A.D. 1984 at least \$5,400.00 dollars worth of work and improvements were done and performed upon said claims, not including the location work of said claims.

Such work and improvements were made by and at the expense of Zonia Mines, Antioch Resources of Kirkland Junction, Arizona, and Queenstake Resources (USA) Inc. Tucson, Arizona as 1/2 owners (\$2,700) and Ramon F. Dorn, Kingman, Arizona as 1/2 owner (\$2,700).

The names of the persons who labored upon this group of claims and performed the annual assessment work are; Walter J. Coby of Kirkland, Arizona and George B. Phelps of Tucson, Arizona on behalf of Zonia Mines, Antioch Resources and Queenstake Resources Inc. as 1/2 owners and Ramon F. Dorn on behalf of Ramon F. Dorn 1/2 owner.

The work and improvements that were made and performed upon this, the Zonia group of claims, consisted of using a D8H Bulldozer to widen the existing roads, build new roads, fill in large washouts and to cut trenches exposing vein material for sampling purposes. (Zonia Mines, Antioch Resources, Queenstake Resources 1/2). And a Topeka Continental Tractor with a hydraulic blade was used by Mr. Dorn to grade and widen roads and to level three drill sites. (Dorn 1/2).

Above mentioned work was done to comply with the laws of the United States pertaining to assessment or annual work and to further enhance the value of this group of claims as a whole

All of the above described claims are contiguous, lying adjacent one to the other comprising one group of claims.

Queenstake Resources (USA) Inc.
5619 N. Paseo Ventoso
Tucson, Arizona 85715

Bill Bailey (Agent)

Subscribed and sworn to before me this 23 day of October, 1984 by the person whose name appears as agent.


(Notary Public)

SEAL

My Commission Expires August 30, 1985

BOOK 1672 PAGE 381

RECEIVED
B.L.M. AZ STATE OF
NOV 9 1984
07.45 A.M.
PHOENIX, ARIZONA

EXHIBIT "A"

The unpatented lode mining claims situated in the Walnut Grove Mining District, County of Yavapai, State of Arizona; The location Notices of which are of record in the Office of the County Recorder, Prescott, Az, and filed in the State Office of the Bureau of Land Management, Phoenix, Arizona are as follows:

Claim Name	Book	Page	A MC No.	Sect.	Tnsp.	Rng.
Gold Crown	159	400	76046	6	11 N	3 W
Copper Crown No. 1	147	155	76047	1	11 N	4 W
Copper Crown No. 2	147	156	76048	1	11 N	4 W
Copper Crown No. 3	147	157	76049	1	11 N	3 W
Copper Crown No. 4	151	331	76050	1	11 N	4 W
Copper Crown No. 5	151	332	76051	31	12 N	3 W
Copper Crown No. 6	151	333	76052	1	11 N	4 W
Copper Crown No. 7	151	334	76053	1	11 N	4 W
Copper Crown No. 8	151	335	76054	6	11 N	3 W
Copper Crown No. 9	55	111	76055	6	11 N	3 W
Copper Crown No. 10	7	186	76056	31	11 N	3 W
Copper Crown No. 12	55	112	76057	1	11 N	4 W
Copper Crown No. 13	560	929	76058	6	11 N	3 W
Copper Crown No. 14	63	204	76059	6	11 N	3 W
Copper Crown No. 15	64	179	76060	31	12 N	3 W
Copper Crown No. 16	64	180	76061	31	12 N	3 W
Copper Crown No. 17	64	181	76062	6	11 N	3 W
Copper Crown No. 18	68	385	76063	6	11 N	3 W
Copper Crown No. 19	68	386	76064	6	11 N	3 W
Copper Crown No. 20	68	387	76065	1	11 N	4 W
Copper Crown No. 21	68	388	76066	6	11 N	3 W
Copper Crown No. 22	68	389	76067	6	11 N	3 W
Copper Crown No. 23	68	390	76068	31	12 N	3 W
Copper Crown No. 24	68	391	76069	31	12 N	3 W
Copper Crown No. 25	68	392	76070	32	12 N	3 W
Copper Crown No. 26	68	393	76071	1	11 N	4 W
Copper Crown No. 27	83	74	76072	6	11 N	3 W
Copper Crown No. 28	73	402	76073	6	11 N	3 W
Copper Crown No. 29	73	403	76074	6	11 N	3 W
Copper Crown No. 30	73	404	76075	6	11 N	3 W
Copper Crown No. 31	73	405	76076	31	12 N	3 W
Copper Crown No. 32	83	75	76077	32	12 N	3 W
Copper Crown No. 33	112	374	76078	6	11 N	3 W
Copper Crown No. 34	112	375	76079	6	11 N	3 W
Copper Crown No. 35	112	376	76080	32	12 N	3 W
Copper Crown No. 36	560	930	76081	32	12 N	3 W
Copper Crown No. 37	560	931	76082	6	11 N	3 W
Copper Crown No. 38	560	932	76083	6	11 N	3 W
Copper Crown No. 39	560	933	76084	6	11 N	3 W
Copper Crown No. 40	560	934	76085	6	11 N	3 W
Copper Crown No. 41	560	935	76086	32	12 N	3 W
Copper Crown No. 42	560	936	76087	32	12 N	3 W
Copper Crown No. 43	560	937	76088	6	11 N	3 W
Copper Crown No. 44	560	938	76089	6	11 N	3 W
Copper Crown No. 45	560	939	76090	6	11 N	3 W
Copper Crown No. 46	560	940	76091	6	11 N	3 W
Copper Crown No. 47	560	941	76092	5	11 N	3 W
Copper Crown No. 48	560	942	76093	32	12 N	3 W
Copper Crown No. 49	560	943	76094	31	12 N	3 W
Copper Crown No. 50	560	944	76095	31	12 N	3 W
Copper Crown No. 51	560	945	76096	6	11 N	3 W
Amended	706	403	76096	6	11 N	3 W
Copper Crown No. 52	560	946	76097	31	12 N	3 W
Copper Crown No. 53	1484	185,186	188442	1	11 N	4 W

BOOK 1672 PAGE 382

RECEIVED
BLM AZ STATE OFFICE

NOV 9 1984

07.45 A.M.
PHOENIX, ARIZONA

Bureau of Land Management
2400 Valley Bank Center
Phoenix, AZ 85073

NOTICE OF INTENTION TO HOLD MILLSITE CLAIMS

Notice is hereby given that McAlester Fuel Company, owner of the millsite claims concerned, whose current address is P.O. Box 907, McAlester, Oklahoma 74501, intends to hold those certain millsite claims identified by name and serial number below. Such millsites are claim related sites and are and will continue to be held and used for mining and milling purposes.

Such millsites are:

<u>Claim Name</u>	<u>Serial No.</u>
Zonia Millsite No. 1	AMC 50154 76098
Zonia Millsite No. 7	AMC 50155 76104
Zonia Millsite No. 8	AMC 50156 76105
Zonia Millsite No. 9	AMC 50157 76106
Zonia Millsite No. 10	AMC 50158 76107
Zonia Millsite No. 11	AMC 50159 76108
Zonia Millsite No. 17	AMC 50160 76114
Zonia Millsite No. 18	AMC 59161 76115
Zonia Millsite No. 19	AMC 50162 76116
Zonia Millsite No. 20	AMC 50163 76117
Zonia Millsite No. 33	AMC 50164 76138
Zonia Millsite No. 34	AMC 50165 76131
Zonia Millsite No. 35	AMC 50166 76132
Zonia Millsite No. 36	AMC 50167 76133
Zonia Millsite No. 40	AMC 50168 76137
Zonia Millsite No. 41	AMC 50169 76138
Zonia Millsite No. 42	AMC 50170 76139
Zonia Millsite No. 44	AMC 50171 76141
Zonia Millsite No. 45	AMC 50172 76142
Zonia Millsite No. 57	AMC 50173 76159
Zonia Millsite No. 58	AMC 50174 76155
Zonia Millsite No. 68	AMC 50175 76165

Dated and signed this 7th day of August, 1981.

RECEIVED
B.L.M. AZ STATE OFFICE

NOV 15 1983

7:45 A.M.
PHOENIX, ARIZONA

McALESTER FUEL COMPANY

By Walter J. Cobey, Jr.
Walter J. Cobey, Jr., Agent
McAlester Fuel Company
Route 1
Kirkland, AZ 86332

Bureau of Land Management
2400 Valley Bank Center
Phoenix, AZ 85073

bgw

NOTICE OF INTENTION TO HOLD MILLSITE CLAIMS

Notice is hereby given that McAlester Fuel Company, owner of the millsites claims concerned, whose address is McAlester Fuel Co., % Enstar Petroleum 3900 Capitol Bank Plaza, Houston, TX 77002, intends to hold those certain millsites claims identified by name and serial number below. Such millsites are claim related sites and are and will continue to be held and used for mining and milling purposes. Such millsites are:

<u>Claim Name</u>	<u>Serial No.</u>
Zonia Millsite No. 1	AMC 76098 ✓
Zonia Millsite No. 7	AMC 76104
Zonia Millsite No. 8	AMC 76105 } ✓
Zonia Millsite No. 9	AMC 76106 } ✓
Zonia Millsite No. 10	AMC 76107 } ✓
Zonia Millsite No. 11	AMC 76108 } ✓
Zonia Millsite No. 17	AMC 76114 ✓
Zonia Millsite No. 18	AMC 76115 ✓
Zonia Millsite No. 19	AMC 76116 } ✓
Zonia Millsite No. 20	AMC 76117 } ✓
Zonia Millsite No. 33	AMC 76130
Zonia Millsite No. 34	AMC 76131 } ✓
Zonia Millsite No. 35	AMC 76132 } ✓
Zonia Millsite No. 36	AMC 76133 } ✓
Zonia Millsite No. 40	AMC 76137
Zonia Millsite No. 41	AMC 76138 } ✓
Zonia Millsite No. 42	AMC 76139 } ✓
Zonia Millsite No. 44	AMC 76141 } ✓
Zonia Millsite No. 45	AMC 76142 } ✓
Zonia Millsite No. 57	AMC 76154 } ✓
Zonia Millsite No. 58	AMC 76155 } ✓
Zonia Millsite No. 68	AMC 76165 ✓

Dated and signed this 19 day of Oct, 1983.

McALESTER FUEL COMPANY

By Walter J. Cobey, Jr.
Walter J. Cobey, Jr., Agent
McAlester Fuel Company
Route 1
Kirkland, AZ 86332

RECEIVED
B.L.M. AZ STATE OFFICE

OCT 20 1983

07.45 A.M.
PHOENIX, ARIZONA

INDEXED MICROFILMED

PATSY C. JENNEY, County Recorder
 By *[Signature]* Deputy
RECEIVED bgn
B.L.M. AZ STATE OFFICE

AFFIDAVIT OF LABOR PERFORMED AND IMPROVEMENTS MADE

OCT 20 1983

STATE OF ARIZONA)
) ss.
 County of Yavapai)

07.45 A.M.
PHOENIX, ARIZONA

Walter J. Cobey, Jr., Agent, being duly sworn, deposes and says that he is a citizen of the United States and more than twenty-one years of age, and resides at Kirkland, in Yavapai County, State of Arizona, and is personally acquainted with the Mining Claims known as the Lois Group, situated in Walnut Grove Mining District, County of Yavapai, State of Arizona, the location notices of which are recorded in the office of the County Recorded of the said County, as follows;

<u>NAME OF CLAIM</u>	<u>BOOK</u>	<u>PAGE</u>	<u>AMC. NO.</u>	<u>TWNSHP.</u>	<u>RANGE</u>	<u>SEC.</u>
Lois No. 1	464	551	75979	11N	4W	14
Lois No. 2	464	552	75980	11N	4W	14
Lois No. 3	464	553	75981	11N	4W	14
Lois No. 4	464	554	75982	11N	4W	23
Lois No. 5	464	555	75983	11N	4W	23
Lois No. 6	464	556	75984	11N	4W	14
Lois No. 17	464	557	75985	11N	4W	14
Lois No. 18	464	558	75986	11N	4W	14
Lois No. 19	464	559	75987	11N	4W	15
Lois No. 20	464	560	75988	11N	4W	15

that between the 1st day of September, A.D. 1982, and the 31st day of August, A.D. 1983 at least \$ 1,000 dollars worth of work and improvements were done and performed upon said claims, not including the location work of said claims. Such work and improvements were made by and at the expense of McAlester Fuel Company, owner of said claims, for the purpose of complying with the laws of the United States pertaining to assessment of annual work. Walter J. Cobey, Jr., Paul Alanis and Carl Retherford were the men employed by said owner and who labored upon said claims, did said work and improvements, the same being as follows, to-wit: excavating crosscuts, exploration trenches, and rebuilding access roads. Work was done with a D 8 Cat and a loader.

BY: *Walter J. Cobey Jr.*
 Walter J. Cobey, Jr., Agent
 McAlester Fuel Company

Subscribed and sworn to before me
 this 24th day of Aug, A.D. 1983
 My Commission expires My Commission Expires March 6, 1984

Cathi Cobey
 Notary Public

SEAL

BOOK **1563** PAGE **723**

McAlester Fuel Co.
Route #7
Kirkland, Arizona 86332

I do hereby certify that the within instrument was filed and recorded at the request of Walter Cobey Jr.
on AUG 29 '83 - 12 40 PM o'clock 1563 book 721 Official Records Page
Records of Yavapai County, Arizona. WITNESS my hand and official seal the day and year first above written.



PATSY C. JENNEY, County Recorder
By Kathleen Gonzalez Deputy

INDEXED MICROFILMED

AFFIDAVIT OF LABOR PERFORMED AND IMPROVEMENTS MADE

B.L.M. AZ STATE OFFICE

OCT 20 1983

07.45 A.M.
PHOENIX, ARIZONA

STATE OF ARIZONA)
County of Yavapai) ss.

Walter J. Cobey, Jr., Agent, being duly sworn, deposes and says that he is a citizen of the United States and more than twenty-one years of age, and resides at Kirkland, in Yavapai County, State of Arizona, and is personally acquainted with the Mining Claims known as the Mistake Group, situated in the Walnut Grove Mining District, County of Yavapai, State of Arizona, the location notices of which are recorded in the office of the County Recorder of the said County, as follows:

NAME OF CLAIM	BOOK	PAGE NO.	AMC NO.	TWNSHP.	RANGE	SEC.
Mistake Fraction No. 1	761	114	75989	11N	4W	11
Mistake Fraction No. 2	761	115	75990	11N	4W	11
Mistake No. 1	761	116	75991	11N	4W	14
Mistake No. 2	761	117	75992	11N	4W	14
Mistake No. 3	761	118	75993	11N	4W	14
Mistake No. 4	761	119	75994	11N	4W	11
Mistake No. 5	761	120	75995	11N	4W	11
Mistake No. 6	761	121	75996	11N	4W	11
Mistake No. 7	761	122	75997	11N	4W	11
Mistake No. 8	761	123	75998	11N	4W	11
Mistake No. 9	761	124	75999	11N	4W	11
Mistake No. 10	761	125	76000	11N	4W	12
Mistake No. 11	761	126	76001	11N	4W	12
Mistake No. 12	761	127	76002	11N	4W	12
Mistake No. 13	761	128	76003	11N	4W	12
Mistake No. 14	761	129	76004	11N	4W	12
Mistake No. 15	761	130	76005	11N	4W	12
Mistake No. 16	761	131	76006	11N	4W	1
Mistake No. 17	761	132	76007	11N	4W	1
Mistake No. 18	761	133	76008	11N	4W	1
Last Mistake	761	134	76009	11N	4W	1

that between the 1st day of September, A.D. 1982 and the 31st day of August, A.D. 1983 at least 2,100 dollars worth of work and improvements were done and performed upon said claims, not including the location work of the said claims. Such work and improvements were made by and at the expense of McAlester Fuel Company, owner of said claims, for the purpose of complying with the laws of the United States pertaining to assessment of annual work. Walter J. Cobey, Jr., Paul Alanis and Carl Retherford were the men employed by said owner and who labored upon said claims, did said work and improvements with a D 8 Cat, the same being as follows, to-wit: Excavation of crosscuts and trenches, repairing and cleaning of access roads.

By: Walter J. Cobey Jr.
Walter J. Cobey, Jr., Agent
McAlester Fuel Company

Kathleen Cobey
Notary Public

Subscribed and sworn to before me
this 29 day of Aug, A.D. 1983.
My Commission Expires March 6 1985

SEAL

1563 721

I do hereby certify that the within instrument was filed and recorded at the request of *Walter Cobey Jr*
on AUG 29 '83 - 12 40 PM o'clock book 1563 Official Records Page 724-725

Records of Yavapai County, Arizona. WITNESS my hand and official seal the day and year first above written.

INDEXED

MICROFILMED

PATSY C. JENNEY County Recorder

By *Thomas Campbell* Deputy



RECEIVED
B.L.M. AZ STATE OFFICE

OCT 20 1983

07.45 A.M.
PHOENIX, ARIZONA

AFFIDAVIT OF LABOR PERFORMED AND IMPROVEMENTS MADE

STATE OF ARIZONA)
County of Yavapai) ss.

Walter J. Cobey, Jr., being duly sworn, deposes and says that he is a citizen of the United States and more than twenty-one years of age, and resides at Kirkland in Yavapai County, State of Arizona, and is personally acquainted with the Mining Claims known as the Copper Crown Group, situated in the Walnut Grove Mining District County of Yavapai, State of Arizona, the location notices of which are recorded in the office of the County Recorder of said County, as follows:

<u>NAME OF CLAIM</u>	<u>BOOK</u>	<u>PAGE NO.</u>	<u>AMC NO.</u>	<u>TWNSHP.</u>	<u>RANGE</u>	<u>SEC.</u>
Gold Crown	159	400	76046	11N	3W	6
Copper Crown No. 1	147	155	76047	11N	4W	1
Copper Crown No. 2	147	156	76048	11N	4W	1
Copper Crown No. 3	147	157	76049	11N	3W	1
Copper Crown No. 4	151	331	76050	11N	4W	1
Copper Crown No. 5	151	332	76051	12N	3W	31
Copper Crown No. 6	151	333	76052	11N	4W	1
Copper Crown No. 7	151	334	76053	11N	4W	1
Copper Crown No. 8	151	335	76054	11N	3W	6
Copper Crown No. 9	55	111	76055	11N	3W	6
Copper Crown No. 10	7	186	76056	11N	3W	31
Copper Crown No. 12	55	112	76057	11N	4W	1
Copper Crown No. 13	560	929	76058	11N	3W	6
Copper Crown No. 14	63	204	76059	11N	3W	6
Copper Crown No. 15	64	179	76060	12N	3W	31
Copper Crown No. 16	64	180	76061	12N	3W	31
Copper Crown No. 17	64	181	76062	11N	3W	6
Copper Crown No. 18	68	385	76063	11N	3W	6
Copper Crown No. 19	68	386	76064	11N	3W	6
Copper Crown No. 20	68	387	76065	11N	3W	6
Copper Crown No. 21	68	388	76066	11N	4W	1
Copper Crown No. 22	68	389	76067	11N	3W	6
Copper Crown No. 23	68	390	76068	11N	3W	6
Copper Crown No. 24	68	391	76069	12N	3W	31
Copper Crown No. 25	68	392	76070	12N	3W	31
Copper Crown No. 26	68	393	76071	12N	3W	32
Copper Crown No. 27	83	74	76072	11N	4W	1
Copper Crown No. 28	73	402	76073	11N	3W	6
Copper Crown No. 29	73	403	76074	11N	3W	6
Copper Crown No. 30	73	404	76075	11N	3W	6
Copper Crown No. 31	73	405	76076	11N	3W	6
Copper Crown No. 32	83	75	76077	12N	3W	31
Copper Crown No. 33	112	374	76078	12N	3W	32
Copper Crown No. 34	112	375	76079	11N	3W	6
Copper Crown No. 35	112	376	76080	11N	3W	6
Copper Crown No. 36	560	930	76081	12N	3W	32
Copper Crown No. 37	560	931	76082	12N	3W	32
Copper Crown No. 38	560	932	76083	11N	3W	6
				11N	3W	6

<u>NAME OF CLAIM</u>	<u>BOOK</u>	<u>PAGE NO.</u>	<u>AMC NO.</u>	<u>TWNSP.</u>	<u>RANGE</u>	<u>SEC.</u>
Copper Crown No. 39	560	933	76084	11N	3W	6
Copper Crown No. 40	560	934	76085	11N	3W	6
Copper Crown No. 41	560	935	76086	12N	3W	32
Copper Crown No. 42	560	936	76087	12N	3W	32
Copper Crown No. 43	560	937	76088	11N	3W	6
Copper Crown No. 44	560	938	76089	11N	3W	6
Copper Crown No. 45	560	939	76090	11N	3W	6
Copper Crown No. 46	560	940	76091	11N	3W	6
Copper Crown No. 47	560	941	76092	11N	3W	5
Copper Crown No. 48	560	942	76093	12N	3W	32
Copper Crown No. 49	560	943	76094	12N	3W	31
Copper Crown No. 50	560	944	76095	12N	3W	31
Copper Crown No. 51	560	945	76096	11N	3W	6
Amended	706	403	76096			
Copper Crown No. 52	560	946	76097	12N	3W	31
Copper Crown No. 53	1484	185-186	18849	11N	4W	1

that between the 1st day of September, A.D. and the 31st day of August, A.D. 1983 in excess of \$ 5,400 dollars of work and improvements were done and performed upon said claims, not including the location work of said claims. Such work and improvements were made by and at the expense of McAlester Fuel Company, 1/2 owners of the said claims, and Raymond Dorn, 1/2 owner of the said claims, for the purpose of complying with the laws of the United States pertaining to the assessment of annual work, Walter J. Cobey, Jr., Paul Alanis and Carl Retherford were the men employed by McAlester Fuel Co., said 1/2 owner and who labored upon said claims, did said work and improvements, the said being as follows: Building and repairing access roads, Cleaning out tunnels and adits. Said work and improvements were done with a D 8 Cat. Raymond Dorn, 1/2 owner of said claims was the man who labored upon said claims did said work and improvements using a Topeka Continental Tractor with a hydrolic blade to fill, grade widen 6 miles of road. That all of the above described claims are contiguous, lying adjacent one to the other complying one group of claims and said assessment done and performed was one for the use and benefit of said claims as a group. All said assessment work above described having been done and performed for the development of the ore deposit therein and making the same available and accessable for mining operations and the development of the deposit of ore therein.

BY: Walter J. Cobey, Jr.
 Walter J. Cobey, Jr. Agent
 McAlester Fuel Company
Carrie Cobey
 Notary Public

Subscribed and sworn to before me
 this 24 day of Aug A.D. 1983.

My commission expires My Commission Expires March 6, 1985

REC-1563 PAGE 725

SEAL

RECEIVED
 B.L.M. AZ STATE OFFICE

OCT 20 1983

07.45 A.M.
 PHOENIX, ARIZONA

76171



NEAVES PETROLEUM DEVELOPMENTS

Chamber of Commerce Building

239 South Beverly Drive

BEVERLY HILLS, CALIFORNIA 90212

274-5275



September 8, 1983

RECEIVED
B.L.M. AZ STATE OFFICE
SEP 12 1983
07.45 A.M.
PHOENIX, ARIZONA

Bureau of Land Management
Arizona State Office
2400 Valley Bank Center
Phoenix, Arizona 85073

Gentlemen:

Attached is a copy of PROOF OF ANNUAL LABOR for the year ending September 1, 1983, on the following mining claims:

Silver King No. 1 - Serial No. AMC 76171;
Silver King No. 2 - Serial No. AMC 76172;
Silver King No. 3 - Serial No. AMC 76173;
Silver King No. 4 - Serial No. AMC 76174.

Silver Kings No. 1 and 2 are presently held under lease by Gordon Neaves, 239 South Beverly Drive, Beverly Hills, California, from Grace Cantwell, owner of the claims, 2445 Detroit Avenue #25, Kingman, Arizona 86401. Silver Kings No. 3 and 4 are held under location by Gordon Neaves. These claims are located in Section 36, T16½N, R15W, and Section 1, T16N, T15W, Mohave County, Arizona.

Sincerely yours,

NEAVES PETROLEUM DEVELOPMENTS

James A. Marsh
James A. Marsh

JAM:lt
Enclosure

STRATHMORE BOND

25% COTTON FIBER USA

76171

RECORDING REQUESTED BY

AND WHEN RECORDED MAIL TO

Name Mr. James A. Marsh
 Street Neaves Petroleum Developments
 Address 239 South Beverly Drive
 City & State Beverly Hills, California
 90212

MICROFILMED

PROOFED
INDEX P of L

Fee # 83-33107

Recorded in Official Records
 of Mohave County, Arizona
 AUG 25 '83 - 2:10 PM
 Joan McCall, Recorder



\$ 5.00

1 of 2

(SPACE FOR RECORDER'S USE)

PROOF OF ANNUAL LABOR

STATE OF CALIFORNIA }
 COUNTY OF Los Angeles } ss.

BEFORE ME, personally appeared JAMES A. MARSH
(Please print name in full)

who, being duly sworn, says: My current mailing address is 11005 Wrightwood Place, North Hollywood,
(Number, Street, City, State, Zip Code Number)
California 91604, my current residence is (same)
(Number, Street, City, State, Zip Code Number)

Certain labor and/or improvements required by law were performed or made on or for the benefit of the following mining claim(s), (which together comprise a group of contiguous claims) located in Mohave County ~~California~~, in the mining assessment work year ending on September 1, 1983, as follows:
 Arizona

Name of Claim(s) (in full)	Mining Records		Mining Records	
	Original Location		Last Amendment	
Silver King #1, Serial #AMC 76171	Book 144	Page 392-	Book	Page
Silver King #2, Serial #AMC 76172		393		
Silver King #3, Serial #AMC 76173				
Silver King #4, Serial #AMC 76174				

LABOR AND IMPROVEMENTS. Specify (for example, state depth of shaft sunk; feet of tunnel, drift, adit or crosscut driven; size of exploration cut of trench; or refer to separate document, filed as required by PL 876, describing geological, geochemical or geophysical survey). Give value for each item and dates on which, or periods of time within which the same was performed or made; and total value.

See attached sheet.

RECEIVED
 B.L.M. AZ STATE OFFICE

SEP 12 1983

07.45 A.M.
 PHOENIX, ARIZONA

BOOK 957 PAGE 47



NEAVES PETROLEUM DEVELOPMENTS

Chamber of Commerce Building
239 South Beverly Drive
BEVERLY HILLS, CALIFORNIA 90212
274-5275

August 15, 1983

ASSESSMENT WORK ON SILVER KING CLAIMS COUNTY OF MOHAVE, ARIZONA

During the month of August, 1983, assessment work on the Silver King claims consisted of the following:

Silver King No. 1: Sampling Silver King vein in trench areas north of the 100' vertical shaft.

Silver King No. 2: Continuation of building barbed wire fences and shafts and open cuts.

Silver King Nos. 3 and 4: Geologic examination and sampling mineralized areas within the two subject claims.

Very truly yours,

NEAVES PETROLEUM DEVELOPMENTS

James A. Marsh
James A. Marsh
Consulting Mining Geologist

RECEIVED
B.L.M. AZ STATE OFFICE
SEP 12 1983
07.45 A.M.
PHOENIX, ARIZONA

JAM:lt

The total fair and reasonable value thereof was \$ 400.00, and the amount and value thereof on or for the benefit of each claim was \$100 or more. The name and address of the person who performed the labor or made the improvements, as known to me, was: Zachary Broyles of Phoenix, Arizona.

The owner(s) of the mining claim(s) (is) (are):

Name	Current Mailing Address	Current Residence Address
Silver Kings 1 & 2:	Presently held under lease by Gordon Neaves, 239 South Beverly Drive, Beverly Hills, CA 90212	from Grace Cantwell, Kingman, AZ.
Silver Kings 3 & 4:	Held under location by Gordon Neaves, 239 South Beverly Drive, Beverly Hills, CA 90212.	

All monuments required by law to have been erected, and all notices required by law have been posted, on each claim or copies of such notices were in place on the claim on (date) October 6, 1968 - September 1, 1979, also on that date each corner monument bore or contained marking sufficient to designate the corner of the mining claim to which it pertained and the name of the claim.

The above listed claim(s) is (are) held and claimed by the owner(s) or the undersigned (if he is entitled to possession thereof) for the valuable mineral contained therein.

Subscribed and Sworn to before me

James A. Marsh
(Signature)

15th day of August 1983
Lois M. Green
Notary Public in and for said State



BOOK **957** PAGE **46**

McALESTER FUEL COMPANY

KIRKLAND, ARIZONA 86332




*United States Department of Interior
Bureau of Land Management
2400 Valley Bank Center
Phoenix Ariz 85073*

**RETURN RECEIPT
REQUESTED**

CERTIFIED

P 485 907 684

MAIL



Attn. Mr. Mario Lopez.



RECEIVED
B.L.M. AZ STATE OFFICE

AUG 18 1983

07.45 A.M.

PHOENIX, ARIZONA

AFFIDAVIT OF LABOR PERFORMED AND IMPROVEMENTS MADE

Instrument #
Recorded Official Records
Yavapai County, Arizona
JUL 28 83-10 90 AM

at the request of Ramon F Dorn
PATSY C. JENNEY, County Recorder 1-2
Deputy Narathy & Clippa

State of Arizona
County of Yavapai

ss.

76046
SD

Ramon F. Dorn, being duly sworn, deposes and says that he is a citizen of the United States and more than 21 twenty-one yeats of age, and resides at Kingman, in Mohave County, State of Arizona, and is personally acquainted with the Mining Claims known as the Copper Crown Group, situated in Walnut Mining District, County of Yavapai, State of Arizona, the location notices of which are recorded in the office of the County Rexorder of said County, as follows:

Claim	Book	Page	Claim	Book	Page
Gold Crown No. 176046	159	400	Copper Crown No. 2876073	73	402
Copper Crown No. 176047	147	155	Copper Crown No. 2976074	73	403
Copper Crown No. 276048	147	156	Copper Crown No. 3076075	73	404
Copper Crown No. 376049	147	157	Copper Crown No. 3176076	73	405
Copper Crown No. 476050	151	331	Copper Crown No. 3276077	83	75
Copper Crown No. 576051	152	332	Copper Crown No. 3376078	112	374
Copper Crown No. 676052	151	333	Copper Crown No. 3476079	112	375
Copper Crown No. 776053	151	334	Copper Crown No. 3576080	112	376
Copper Crown No. 876054	151	335	Copper Crown No. 3676081	560	930
Copper Crown No. 976055	55	111	Copper Crown No. 3776082	560	931
Copper Crown No. 1076056	7	186	Copper Crown No. 3876083	560	932
Copper Crown No. 1276057	55	112	Copper Crown No. 3976084	560	933
Copper Crown No. 1476059	63	204	Copper Crown No. 4076085	560	934
Copper Crown No. 1576060	64	179	Copper Crown No. 4176086	560	935
Copper Crown No. 1676061	64	160	Copper Crown No. 4276087	560	936
Copper Crown No. 1776062	64	181	Copper Crown No. 4376088	560	937
Copper Crown No. 1876063	68	385	Copper Crown No. 4476089	560	938
Copper Crown No. 1976064	68	386	X Copper Crown No. 4576090	560	939
Copper Crown No. 2076065	68	387	Copper Crown No. 4676091	560	940
Copper Crown No. 2176066	68	388	Copper Crown No. 4776092	560	941
Copper Crown No. 2276067	68	389	Copper Crown No. 4876093	560	942
Copper Crown No. 2376068	68	390	Copper Crown No. 4976094	560	943
Copper Crown No. 2476069	68	391	Copper Crown No. 5076095	560	944
Copper Crown No. 2576070	68	392	Copper Crown No. 5176096	706	403
Copper Crown No. 2676071	68	395	Amended		
Copper Crown No. 2776072	83	74	Copper Crown No. 5276097	560	946
			Copper Crown No. 1376058	560	929

That between the 1st day of September A. D. 1982 and the 31st day of August A. D. 1983, at least \$2,700 dollars of work and improvements were done and performed upon said claims, not including the location work of said claims, such work and improvements were made by and at the expense of Ramon F. Dorn, 1/2 owners of the said claims, for the purpose of complying with the laws of the United States pertaining to assessment of annual work, and Ramon F. Dorn was the man who labored upon such claims, did said work and improvements using a Topeka Continental Tractor with hydrolic Blade to remove boulders from roads and grade and level 9 miles of road.

Ramon F Dorn
3588 Lark Ln
Kingman, Az 86401

1555 515

Part 2

That all of the above described claims are contiguous, lying adjacent one to the other complying one group of claims and said assessment done and performed was done for the use and benefit of said claims as a group.

All said assessment work above described having been done and performed for the development of the ore deposit therein and making the same available and accessible for mining operations and the development of the deposit of ore therein.

By Ramon F. Dorn
Ramon F. Dorn

Elizabeth Mulder
Notary Public

Subscribed and sworn to before me this 27th day of July, 1983
My commission expires 5-18-85

BOOK 1555 PAGE 516

RECEIVED
B.L.M. AZ STATE OFFICE
AUG 18 1983
07.45 A.M.
PHOENIX, ARIZONA

LULU JOHNSON
3588 LARK LANE
KINGMAN, ARIZ.
86401



Bureau of Land Management
Mining Recording Section State Office
2400 Valley Bank Center,
Phoenix, Ariz 85000

58
58



DEC 27 1978

Bureau of Land Management
2400 Valley Bank Center
Phoenix, AZ 85073

7:45 A.M.
PHOENIX, ARIZONA

NOTICE OF INTENTION TO HOLD MILLSITE CLAIMS

Notice is hereby given that McAlester Fuel Company, owner of the millsites listed below, having a local address % Walter J. Cobey, Jr., Agent, Route 1, Kirkland, AZ 86332, and a home office address % Enstar Petroleum, 3900 Capital Bank Plaza, Houston, TX 77002, intends to hold certain millsites identified by name and serial number below. These millsites are used in connection with mining and milling purposes incident to mining and processing operations on nearby lode mining claims and will continue to be held and used for mining and milling purposes. Certain of these millsites carry two AMC serial numbers, the lower serial number given by Decision dated August 6, 1979 (A6067) upon Acceptance of Partial Withdrawal of Mineral Patent Application of McAlester Fuel Company, and the higher serial numbers assigned to the same millsites at a later date by the Bureau of Land Management. All of these millsites are located in the NW 1/4, Township 11 North, Range 4 West, Walnut Grove Mining District, and are shown on Mineral District Sheet 291 in the Arizona State Office of the Bureau of Land Management. These millsites are located in Sections 11, 12 and 14 of Township 11 North, Range 4 West, G&SRB&M, and all millsites are shown on the plat for Mineral Survey 4659 A & B. These millsites are and will continue to be used for mining and milling purposes.

<u>Millsite Name</u>	<u>Book and Page of Official Records</u>	<u>Serial No. Assigned by Decision dated August 6, 1979 re Mineral Patent Application A 6067</u>	<u>Serial No. Later Assigned by the BLM</u>
Zonia Millsite No. 1 (Amended)	573-814	50154	AMC 76098
Zonia Millsite No. 7 (Amended)	573-820	50155	AMC 76104
Zonia Millsite No. 8 (Amended)	573-821	50156	AMC 76105
Zonia Millsite No. 9 (Amended)	573-822	50157	AMC 76106
Zonia Millsite No. 10 (Amended)	573-823	50158	AMC 76107 ✓
Zonia Millsite No. 11 (Amended)	573-824	50159	AMC 76108
Zonia Millsite No. 17 (Amended)	573-830	50160	AMC 76114
Zonia Millsite No. 18 (Amended)	573-831	50161	AMC 76115
Zonia Millsite No. 19 (Amended)	573-832	50162	AMC 76116
Zonia Millsite No. 20 (Amended)	573-833	50163	AMC 76117 ✓
Zonia Millsite No. 33 (Amended)	573-846	50164	AMC 76130
Zonia Millsite No. 34 (Amended)	573-847	50165	AMC 76131
Zonia Millsite No. 35 (Amended)	573-848	50166	AMC 76132 ✓
Zonia Millsite No. 36 (Amended)	573-849	50167	AMC 76133
Zonia Millsite No. 40	573-853	50168	AMC 76137
Zonia Millsite No. 41	573-854	50169	AMC 76138 ✓

Zonia Millsite No. 42	573-855	50170	AMC 76139 ✓
Zonia Millsite No. 44	573-857	50171	AMC 76141 ✓
Zonia Millsite No. 45	573-858	50172	AMC 76142 ✓
Zonia Millsite No. 57	573-870		AMC 76154 ✓
Zonia Millsite No. 58	573-871		AMC 76155 ✓
Zonia Millsite No. 62	573-875		AMC 76159 ✓
Zonia Millsite No. 64	573-877		AMC 76161 ✓
Zonia Millsite No. 65	573-878		AMC 76162 ✓
Zonia Millsite No. 66	573-879		AMC 76163 ✓
Zonia Millsite No. 67	573-880		AMC 76164 ✓
Zonia Millsite No. 68	573-881	50175	AMC 76165 ✓
Zonia Millsite No. 69	573-882		AMC 76166 ✓

Dated and signed this 23 day of December, 1982.

McALESTER FUEL COMPANY

By Howard A. Twitty
Howard A. Twitty, Its Agent
& TWITTY, SIEVWRIGHT & MILLS
100 West Clarendon, Suite 1700
Phoenix, Arizona 85013

cc/ Walter J. Cobey, Jr.
McAlester Fuel Company
Route 1
Kirkland, AZ 86332

ARIZONA STATE OFFICE
BU. LAND MANAGEMENT

DEC 27 1982

7:45 A.M.
PHOENIX, ARIZONA

STATE OF ARIZONA, County of Yavapai—ss 34044
 I do hereby certify that the within instrument was filed and recorded at the request of Walter J. Cobey Jr.
 on DEC 7 '82-9 35 AM o'clock 1502 book 489-490 Official Records Pa 76046-97

Records of Yavapai County, Arizona. WITNESS my hand and official seal the day and year first above written.

INDEXED
 MICROFILMED
 Patsy C. Jenney, County Recorder
 By Andrea M. Weedon, Dep
 RECORDER YAVAPAI COUNTY ARIZONA

RUSH

AFFIDAVIT OF LABOR PERFORMED AND IMPROVEMENTS MADE
 BU. LAND MANAGEMENT

STATE OF ARIZONA)
) ss.
 County of Yavapai)

DEC 27 1982

*updated
bgrw
5p*

Walter J. Cobey, Jr., being duly sworn, deposes and says that he is a citizen of the United States and more than twenty-one years of age, and resides at Kirkland, in Yavapai County, State of Arizona, and is personally acquainted with the mining claims known as the Copper Crown Group, situated in the Walnut Grove Mining District County of Yavapai, State of Arizona, the location notices of which are recorded in the office of the County Recorder of said County, as follows,

<u>NAME OF CLAIM</u>	<u>BOOK</u>	<u>PAGE NO.</u>	<u>AMC NO.</u>	<u>TWNSHP.</u>	<u>RANGE</u>	<u>SEC.</u>
Gold Crown	159	400	76046	11N	3W	6
Copper Crown No. 1	147	155	76047	11N	4W	1
Copper Crown No. 2	147	156	76048	11N	4W	1
Copper Crown No. 3	147	157	76049	11N	3W	1
Copper Crown No. 4	151	331	76050	11N	4W	1
Copper Crown No. 5	151	332	76051	12N	3W	31
Copper Crown No. 6	151	333	76052	11N	4W	1
Copper Crown No. 7	151	334	76053	11N	4W	1
Copper Crown No. 8	151	335	76054	11N	3W	6
Copper Crown No. 9	55	111	76055	11N	3W	6
Copper Crown No. 10	7	186	76056	11N	3W	31
Copper Crown No. 12	55	112	76057	11N	4W	1
Copper Crown No. 13	560	929	76058	11N	3W	6
Copper Crown No. 14	63	204	76059	11N	3W	6
Copper Crown No. 15	64	179	76060	12N	3W	31
Copper Crown No. 16	64	180	76061	12N	3W	31
Copper Crown No. 17	64	181	76062	11N	3W	6
Copper Crown No. 18	68	385	76063	11N	3W	6
Copper Crown No. 19	68	386	76064	11N	3W	6
Copper Crown No. 20	68	387	76065	11N	4W	1
Copper Crown No. 21	68	388	76066	11N	3W	6
Copper Crown No. 22	68	389	76067	11N	3W	6
Copper Crown No. 23	68	390	76068	12N	3W	31
Copper Crown No. 24	68	391	76069	12N	3W	31
Copper Crown No. 25	68	392	76070	12N	3W	32
Copper Crown No. 26	68	393	76071	11N	4W	1
Copper Crown No. 27	83	74	76072	11N	3W	6
Copper Crown No. 28	73	402	76073	11N	3W	6
Copper Crown No. 29	73	403	76074	11N	3W	6
Copper Crown No. 30	73	404	76075	11N	3W	6
Copper Crown No. 31	73	405	76076	12N	3W	31
Copper Crown No. 32	83	75	76077	12N	3W	32
Copper Crown No. 33	112	374	76078	11N	3W	6
Copper Crown No. 34	112	375	76079	11N	3W	6
Copper Crown No. 35	112	376	76080	12N	3W	32
Copper Crown No. 36	560	930	76081	12N	3W	32
Copper Crown No. 37	560	931	76082	11N	3W	6
Copper Crown No. 38	560	932	76083	11N	3W	6
Copper Crown No. 39	560	933	76084	11N	3W	6
Copper Crown No. 40	560	934	76085	11N	3W	6
Copper Crown No. 41	560	935	76086	12N	3W	32
Copper Crown No. 42	560	936	76087	12N	3W	32
Copper Crown No. 43	560	937	76088	11N	3W	6
Copper Crown No. 44	560	938	76089	11N	3W	6
Copper Crown No. 45	560	939	76090	11N	3W	6
Copper Crown No. 46	560	940	76091	11N	3W	6
Copper Crown No. 47	560	941	76092	11N	3W	5
Copper Crown No. 48	560	942	76093	12N	3W	32
Copper Crown No. 49	560	943	76094	12N	3W	31
Copper Crown No. 50	560	944	76095	12N	3W	31
Copper Crown No. 51	560	945	76096	12N	3W	6
Amended	706	403	76096			
Copper Crown No. 52	560	946	76097	12N	3W	31

DEC 27 1982

7:45 A.M.
PHOENIX, ARIZONA

Page 2

COPPER CROWN CLAIMS

that between the 1st day of September, A. D. and the 31st day of August, A. D. 1982 in excess of \$ 5,400. dollars of work and improvements were done and performed upon said claims, not including the location work of said claims. Such work and improvements were made by and at the expense of McAlester Fuel Company, $\frac{1}{2}$ owners of the said claims, and Raymond Dorn, $\frac{1}{2}$ owner of the said claims, for the purpose of complying with the laws of the United States pertaining to the assessment of annual work, Walter J. Cobey, Jr., Paul Alanis and Carl Retherford were the men employed by McAlester Fuel Co., said $\frac{1}{2}$ owner and who labored upon said claims, did said work and improvements, the said being as follows: Cleaning out tunnels and adits, building and repairing access roads. Said work and improvements were done with a D 8 Cat. Raymond Dorn, $\frac{1}{2}$ owner of said claims was the man who labored upon said claims did said work and improvements using a Topeka Continental Tractor with hydrolic blade to fill, grade widen 6 miles of road. That all of the above described claims are contiguous, lying adjacent one to the other complying one group of claims and said assessment done and performed was one for the use and benefit of said claims as a group.

All said assessment work above described having been done and performed for the development of the ore deposit therein and making the same available and accessable for mining operations and the development of the deposit of ore therein.

BY: Walter J. Cobey Jr.
Walter J. Cobey, Jr., Agent
McAlester Fuel Company

SEAL

Subscribed and sworn to before me this 6th day of Dec. A. D. , 1982.

My Commission Expires March 6, 1985

Cathi Cobey
Notary Public

Note: This instrument is being recorded for the purpose of combining the efforts of each $\frac{1}{2}$ owner into a single document. Both affidavits previously recorded in Book 1478 page 199 and Book 1481 pages 297 & 298, respectively.

BOOK 1502 PAGE 490

75

75979-88

Records of Yavapai County, Arizona. WITNESS my hand and official seal the day and year first above written.

INDEXED

MICROFILMED

PATSY C. JENNEY, County Recorder

By *Walter J. Cobey, Jr.* Dep.



AFFIDAVIT OF LABOR PERFORMED AND IMPROVEMENTS MADE

STATE OF ARIZONA)
County of Yavapai) ss.

Walter J. Cobey, Jr., Agent, being duly sworn, deposes and says that he is a citizen of the United States and more than twenty-one years of age, and resides at Kirkland, in Yavapai County, State of Arizona, and is personally acquainted with the Mining claims known as the Lois Group, situated in Walnut Grove Mining District, County of Yavapai, State of Arizona, the location notices of which are recorded in the office of the County Recorder of the said County, as follows:

updated bgw

Name of Claim	Book of Mines	Page No.	AMC No.	TWNSHP	RANGE	SEC
Lois No. 1	464	551	75979	11N	4W	14
Lois No. 2	464	552	75980	11N	4W	14
Lois No. 3	464	553	75981	11N	4W	14
Lois No. 4	464	554	75982	11N	4W	23
Lois No. 5	464	555	75983	11N	4W	23
Lois No. 6	464	556	75984	11N	4W	14
Lois No. 17	464	557	75985	11N	4W	14
Lois No. 18	464	558	75986	11N	4W	14
Lois No. 19	464	559	75987	11N	4W	15
Lois No. 20	464	560	75988	11N	4W	15


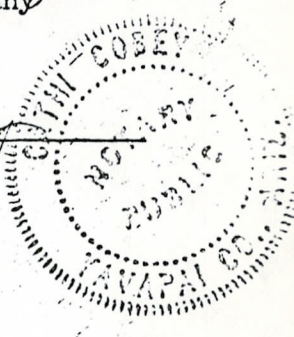
that between the 1st day of September, A.D. 1981 and the 31st day of August, A.D. 1982 at least \$ 1,000 dollars worth of work and improvements were done and performed upon said claims, not including the location work of the said claims. Such work and improvements were made by and at the expense of McAlester Fuel Company, owner of said claims, for the purpose of complying with the laws of the United States pertaining to assessment of annual work, Walter J. Cobey, Jr., Paul Alanis and Carl Retherford were the men employed by said owner and who labored upon said claims, did said work and improvements, the same being as follows, to-wit: Rebuilding Access Roads using a D 8 Caterpillar, excavating existing crosscuts.

BY: *Walter J. Cobey, Jr.*
Walter J. Cobey, Jr., Agent
McAlester Fuel Company

Subscribed and sworn to before me this 25th day of July A.D. 1982

My Commission Expires March 1, 1983

Cath. Cobey
Notary Public



ARIZONA STATE OFFICE
U.S. LAND MANAGEMENT
DEC 27 1982
7:45 A.M.
PHOENIX, ARIZONA

BOOK 1481 PAGE 299

75/76

75989-6009

Records of Yavapai County, Arizona. WITNESS my hand and official seal the day and year first above written.

INDEXED

MICROFILMED

PATSY C. JENNEY, County Recorder

By *Walter J. Cobey, Jr.*



updated by *[Signature]* 5

AFFIDAVIT OF LABOR PERFORMED AND IMPROVEMENTS MADE

STATE OF ARIZONA)
County of Yavapai) ss.

Walter J. Cobey, Jr., Agent, being duly sworn, deposes and says that he is a citizen of the United States and more than twenty-one years of age, and resides at Kirkland, in Yavapai County, State of Arizona, and is personally acquainted with the Mining claims known as the Mistake Group, situated in Walnut Grove Mining District, County of Yavapai, State of Arizona, the location notices of which are recorded in the office of the County Recorder of the said County, as follows:


Name of Claim	Book	Page No.	AMC No.	TWNSAP	RANGE	Sec
Mistake Fraction No. 1	761	114	75989	11N	4W	11
Mistake Fraction No. 2	761	115	75990	11N	4W	11
Mistake No. 1	761	116	75991	11N	4W	14
Mistake No. 2	761	117	75992	11N	4W	14
Mistake No. 3	761	118	75993	11N	4W	14
Mistake No. 4	761	119	75994	11N	4W	11
Mistake No. 5	761	120	75995	11N	4W	11
Mistake No. 6	761	121	75996	11N	4W	11
Mistake No. 7	761	122	75997	11N	4W	11
Mistake No. 8	761	123	75998	11N	4W	11
Mistake No. 9	761	124	75999	11N	4W	11
Mistake No. 10	761	125	76000	11N	4W	12
Mistake No. 11	761	126	76001	11N	4W	12
Mistake No. 12	761	127	76002	11N	4W	12
Mistake No. 13	761	128	76003	11N	4W	12
Mistake No. 14	761	129	76004	11N	4W	12
Mistake No. 15	761	130	76005	11N	4W	12
Mistake No. 16	761	131	76006	11N	4W	1
Mistake No. 17	761	132	76007	11N	4W	1
Mistake No. 18	761	133	76008	11N	4W	1
Last Mistake	761	134	76009	11N	4W	1

that between the 1st day of September, A.D. 1981 and the 31st day of August, A.D. 1982 at least \$ 2,100 dollars worth of work and improvements were done and performed upon said claims, not including the location work of the said claims. Such work and improvements were made by and at the expense of McAlester Fuel Company, owner of said claims, for the purpose of complying with the laws of the United States pertaining to assessment of annual work. Walter J. Cobey, Jr., Paul Alanis and Carl Retherford were the men employed by said owner and who labored upon said claims, did with a D 8 Cat, said work and improvements, the same being as follows, to-wit: Repairing and cleaning access roads, excavation of crosscuts and trenches.

Subscribed and sworn to before me this 25 day of *Aug* A.D. 1982

By: *Walter J. Cobey, Jr.*
Walter J. Cobey, Jr., Agent
McAlester Fuel Company
Walter J. Cobey, Jr.
Notary Public

ARIZONA STATE OFFICE
BU. LAND MANAGEMENT



My Commission Expires March 6, 1983

DEC 27 1982

7:45 AM BOOK 1481 PAGE 302 PHOENIX, ARIZONA

copy to B.L.M. 76046-76097
Lead 75979

STATE OF ARIZONA, County of Yavapai—ss

I do hereby certify that the within instrument was filed and recorded at the request of Julu Johnson
on AUG 10 '82-9 15 AM o'clock 1478 book 198-199 Official Records Page
Records of Yavapai County, Arizona. WITNESS my hand and official seal the day and year first above written.

updated
bgw

PATSY C. JENNEY, County Recorder
By [Signature]

RECEIVED
B.L.M. AZ STATE OFFICE

AUG 31 1982

07.45 A.M.
PHOENIX, ARIZONA

5P

AFFIDAVIT OF LABOR PERFORMED AND IMPROVEMENTS MADE.

State of Arizona, }
County of Yavapai. } ss.

Ramon F. Dorn, being duly sworn, deposes and says that he is a citizen of the United States and more than twenty-one years of age, and resides at Kingman, in Mohave County, State of Arizona, and is personally acquainted with the Mining Claims known as the Copper Crown Group, situated in Walnut Mining District, County of Yavapai, State of Arizona, the location notices of which are recorded in the office of the County Recorder of said County, as follows:

Claim	Book	Page	Claim	Book	Page		
Gold Crown No. 1	76046	159	400	Copper Crown No. 28	73	402	
Copper Crown No. 1	76047	147	155	Copper Crown No. 29	73	403	
Copper Crown No. 2	76048	147	156	Copper Crown No. 30	73	404	
Copper Crown No. 3	76049	147	157	Copper Crown No. 31	73	405	
Copper Crown No. 4	76050	151	331	Copper Crown No. 32	83	75	
Copper Crown No. 5	76051	152	332	Copper Crown No. 33	112	374	
Copper Crown No. 6	76052	151	333	Copper Crown No. 34	112	375	
Copper Crown No. 7	76053	151	334	Copper Crown No. 35	112	376	
Copper Crown No. 8	76054	151	335	Copper Crown No. 36	560	930	
Copper Crown No. 9	76055	55	111	Copper Crown No. 37	560	931	
Copper Crown No. 10	76056	7	186	Copper Crown No. 38	560	932	
Copper Crown No. 12	76057	55	112	Copper Crown No. 39	560	933	
Copper Crown No. 14	76059	63	204	Copper Crown No. 40	560	934	
Copper Crown No. 15	76060	64	179	Copper Crown No. 41	560	935	
Copper Crown No. 16		64	160	Copper Crown No. 42	560	936	
Copper Crown No. 17		64	181	Copper Crown No. 43	560	937	
Copper Crown No. 18		68	385	Copper Crown No. 44	560	938	
Copper Crown No. 19		68	386	Copper Crown No. 45	560	939	
Copper Crown No. 20		68	387	Copper Crown No. 46	560	940	
Copper Crown No. 21		68	388	Copper Crown No. 47	560	941	
Copper Crown No. 22		68	389	Copper Crown No. 48	560	942	
Copper Crown No. 23		68	390	Copper Crown No. 49	560	943	
Copper Crown No. 24		68	391	Copper Crown No. 50	560	944	
Copper Crown No. 25		68	392	Copper Crown No. 51			
				Amended	706	403	
Copper Crown No. 26	68	395		Copper Crown No. 52	76097	560	946
Copper Crown No. 27	83	74		Copper Crown No. 13	76058	560	929

That between the 1st day of September A. D. 1981 and the 31st day of August A. D. 1982, at least \$2,700 dollars of work and improvements were done and performed upon said claims, not including the location work of said claims, such work and improvements were made by and at the expense of Ramon F. Dorn, $\frac{1}{2}$ owners of the said claims, For the purpose of complying with the laws of the United States pertaining to assessment of annual work, and Ramon F. Dorn was the man who labored upon such claims, did said work and improvements using a Topeka Continental Tractor with Hydrolic Blade to to Fill, Grade, Widen 6 miles of Road.

mail

3588 Lark Lane
Kingman, Ariz. 86401

1478

RECEIVED
R.L.M. AS STATE OFFICE

AUG 3 1 1985

PHOENIX, ARIZONA
07:45 A.M.

Part 2

That all of the above described claims are contiguous, lying adjacent one to the other complying one group of claims and said assessment done and performed was done for the use and benefit of said claims as a group.

All said assessment work above described having been done and performed for the development of the ore deposit therein and making the same available and assessable for mining operations and the development of the deposit of ore therein.

By Ramon F. Dorn
Ramon F. Dorn

Elizabeth M. Mudd
Notary Public

Subscribed and sworn to before me this 3rd day of August.

My commission expires 5-18-85

L. C. JOHNSON
3588 LARK LN. BUTL
KINGMAN, ARIZ.
86401



RECEIVED
B.L.M. AZ STATE OFFICE
AUG 31 1982
07.45 A.M.
PHOENIX, ARIZONA

BOOK 1478 PAGE 199

I do hereby certify that the within instru was filed and recorded at the request of

on AUG 19 81 2 10 PM o'clock book 1404 Official Records Page 479-480

Records of Yavapai County, Arizona. WITNESS my hand and official seal the day and year first above written.

PATSY C. JENNEY, County Recorder

By *Arthur Louder*

INDEXED MICROFILMED

AFFIDAVIT OF LABOR PERFORMED AND IMPROVEMENTS MADE

STATE OF ARIZONA)
County of Yavapai) ss.

75979-76009
76046-76097




Walter J. Cobey, Jr., Agent, being duly sworn, deposes and says that he is a citizen of the United States and more than twenty-one years of age, and resides at Kirkland, in Yavapai County, State of Arizona, and is personally acquainted with the Mining claims known as the Mistake Group, situated in Walnut Grove Mining District, County of Yavapai, State of Arizona, the location notices of which are recorded in the office of the County Recorder of the said County, as follows:

Name of Claim	Book	Page No.	AMC No.
Mistake Fraction No.1	761	114	75989
Mistake Fraction No.2	761	115	75990
Mistake No. 1	761	116	75991
Mistake No. 2	761	117	75992
Mistake No. 3	761	118	75993
Mistake No. 4	761	119	75994
Mistake No. 5	761	120	75995
Mistake No. 6	761	121	75996
Mistake No. 7	761	122	75997
Mistake No. 8	761	123	75998
Mistake No. 9	761	124	75999
Mistake No. 10	761	125	76000
Mistake No. 11	761	126	76001
Mistake No. 12	761	127	76002
Mistake No. 13	761	128	76003
Mistake No. 14	761	129	76004
Mistake No. 15	761	130	76005
Mistake No. 16	761	131	76006
Mistake No. 17	761	132	76007
Mistake No. 18	761	133	76008
Last Mistake	761	134	76009

See also
Amc
17192
124258

that between the 1st day of September, A.D. 1980 and the 31st day of August, A.D. 1981 at least \$ 2,100 dollars worth of work and improvements were done and performed upon said claims, not including the location work of the said claims. Such work and improvements were made by and at the expense of McAlester Fuel Company, owner of said claims, for the purpose of complying with the laws of the United States pertaining to assessment of annual work. Walter J. Cobey, Jr., Paul Alanis, Jack Cruikshank and Carl Retherford were the men employed by said owner and who labored upon said claims, did said work and improvements, the same being as follows, to-wit: Cleaning and repairing access roads, excavation of crosscuts and trenches. (7-27,28,29, 31 Paul Alanis, 32 Hrs. @ \$6.87/Hr. operator of Hough H-50 loader @ \$35.00/Hr.) (7-29 and 8-05 Carl Retherford 8 Hrs. labor @ \$ 6.64 and 8 Hrs. operator D8 Cat @ \$ 6.64, D8 Cat 8 hrs. @ \$ 60./Hr.) (Jack Cruikshank 8 Hrs. labor @ \$ 6.64/ Hr. and 2 hrs. operator @ \$ 6.64 D8 Cat 2 Hrs. @ \$ 60./hr. on 7-31-81) Total- \$ 2,108.54.



BY: *Walter J. Cobey, Jr.*
Walter J. Cobey, Jr., Agent
McAlester Fuel Co.

Chris Miller
Notary Public

Subscribed and sworn to before me this

SEP 22 1981

7:45 A.M.
PHOENIX, ARIZONA

AFFIDAVIT OF LABOR PERFORMED AND IMPROVEMENTS MADE

STATE OF ARIZONA)
) ss.
County of Yavapai)


Walter J. Cobey, Jr., Agent, being duly sworn, deposes and says that he is a citizen of the United States and more than twenty-one years of age, and resides at Kirkland, in Yavapai County, State of Arizona, and is personally acquainted with the Mining claims known as Lois Group, situated in Walnut Grove Mining District, County of Yavapai, State of Arizona, the location notices of which are recorded in the office of the County Recorder of the said County, as follows:

<u>Name of Claim</u>	<u>AMC No.</u>	<u>Book of Mines</u>	<u>Page No.</u>
Lois No. 1	75979	464	551
Lois No. 2	75980	464	552
Lois No. 3	75981	464	553
Lois No. 4	75982	464	554
Lois No. 5	75983	464	555
Lois No. 6	75984	464	556
Lois No. 17	75985	464	557
Lois No. 18	75986	464	558
Lois No. 19	75987	464	559
Lois No. 20	75988	464	560

that between the 1st day of September, A.D. 1980 and the 31st day of August, A.D. 1981 at least \$ 1,000 dollars worth of work and improvements were done and performed upon said claims, not including the location work of the said claims. Such work and improvements were made by and at the expense of McAlester Fuel Company, owner of said claims, for the purpose of complying with the laws of the United States pertaining to assessment of annual work, Walter J. Cobey, Jr., Paul Alanis, Jack Cruikshank and Carl Retherford were the men employed by said owner and who labored upon said claims, did said work and improvements, the same being as follows; to-wit: Rebuild Access Roads, (March 2, 1981, Paul Alanis, operator, D8 Cat 8 hrs., Operator @ \$ 6.87 / Hr., D8 Cat \$ 60.00 / Hr.) (March 3, 1981 Jack Cruikshank, operator 8 Hrs, @ \$ 6.62 / Hr., Hough H-50 Loader 8 Hr. @ \$ 35.00 / Hr.) (March 4, 1981 Jack Cruikshank, operator @ \$ 6.62 Hr. Hough H-50 Loader @ \$ 35.00 Hr.). Total \$ 1,200.88

BY: Walter J. Cobey, Jr.
Walter J. Cobey, Jr., Agent
McAlester Fuel Company

Subscribed and sworn to before me this 17th day of Aug, A. D. 1981
My Commission expires March 6, 1985 [Signature]
Notary Public



BOOK 1404 PAGE 480


I do hereby certify that the within instru was filed and recorded at the request of Te-Alvester Fuel Co.
on AUG 19 '81 2 10 PM o'clock book 1404 Official Records Page 475-476
Records of Yavapai County, Arizona, WITNESS my hand and official seal the day and year first above written.

INDEXED

MICROFILMED

PATSY G. JENNEY, County Recorder

Walter J. Cobey, Jr.



AFFIDAVIT OF LABOR PERFORMED AND IMPROVEMENTS MADE

STATE OF ARIZONA)
County of Yavapai) ss

Walter J. Cobey, Jr., being duly sworn, deposes and says that he is a citizen of the United States and more than twenty-one years of age, and resides at Kirkland, in Yavapai County, State of Arizona, and is personally acquainted with the Mining Claims known as the Copper Crown Group, situated in Walnut Grove Mining District County of Yavapai, State of Arizona, the location notices of which are recorded in the office of the County Recorder of said County, as follows,

<u>NAME OF CLAIM</u>	<u>BOOK</u>	<u>PAGE NO.</u>	<u>AMC NO.</u>
Gold Crown	159	400	76046
Copper Crown No. 1	147	155	76047
Copper Crown No. 2	147	156	76048
Copper Crown No. 3	147	157	76049
Copper Crown No. 4	151	331	76050
Copper Crown No. 5	151	332	76051
Copper Crown No. 6	151	333	76052
Copper Crown No. 7	151	334	76053
Copper Crown No. 8	151	335	76054
Copper Crown No. 9	55	111	76055
Copper Crown No. 10	7	186	76056
Copper Crown No. 12	55	112	76057
Copper Crown No. 13	560	929	76058
Copper Crown No. 14	63	204	76059
Copper Crown No. 15	64	179	76060
Copper Crown No. 16	64	180	76061
Copper Crown No. 17	64	181	76062
Copper Crown No. 18	68	385	76063
Copper Crown No. 19	68	386	76064
Copper Crown No. 20	68	387	76065
Copper Crown No. 21	68	388	76066
Copper Crown No. 22	68	389	76067
Copper Crown No. 23	68	390	76068
Copper Crown No. 24	68	391	76069
Copper Crown No. 25	68	392	76070
Copper Crown No. 26	68	393	76071
Copper Crown No. 27	83	74	76072
Copper Crown No. 28	73	402	76073
Copper Crown No. 29	73	403	76074
Copper Crown No. 30	73	404	76075
Copper Crown No. 31	73	405	76076
Copper Crown No. 32	83	75	76077
Copper Crown No. 33	112	374	76078
Copper Crown No. 34	112	375	76079
Copper Crown No. 35	112	376	76080
Copper Crown No. 36	560	930	76081
Copper Crown No. 37	560	931	76082 ✓

76082

*Te-Alvester Fuel Co.
Route 1
Kirkland*

1404 475

<u>Name of Claim</u>	<u>Book</u>	<u>Page No.</u>	
Copper Crown No. 38	560	932	76083
Copper Crown No. 39	560	933	76084
Copper Crown No. 40	560	934	76085
Copper Crown No. 41	560	935	76086
Copper Crown No. 42	560	936	76087
Copper Crown No. 43	560	937	76088
Copper Crown No. 44	560	938	76089
Copper Crown No. 45	560	939	76090
Copper Crown No. 46	560	940	76091
Copper Crown No. 47	560	941	76092
Copper Crown No. 48	560	942	76093
Copper Crown No. 49	560	943	76094
Copper Crown No. 50	560	944	76095
Copper Crown No. 51	560	945	76096
Amended	706	403	76096
Copper Crown No. 52	560	946	76097

ARIZONA STATE OFFICE
 LAND MANAGEMENT

SEP 22 1981

7:45 A.M.
 PHOENIX, ARIZONA


that between the 1st day of September, A. D. and the 31st day of August, A.D. 1981 at least \$ 2,700 dollars of work and improvements were done and performed upon said claims, not including the location work of said claims. Such work and improvements were made by and at the expense of McAlester Fuel Company, 1/2 owners of the said claims, for the purpose of complying with the laws of the United States pertaining to the assessment of annual work, Walter J. Cobey, Jr., Paul Alanis, Carl Retherford and Jack Cruikshank were the men employed by said 1/2 owner and who labored upon said claims, did said work and improvements, the same being as follows, to-wit: Rebuilding access roads, cleaned out tunnels and adits. (Aug. 9, 1981 Carl Retherford 2 Hrs. @ \$ 6.62 D8 Cat 2 Hrs. @ \$ 60./ Hr.) (Aug. 10, 1981 Jack Cruikshank Labor 8 Hrs. @ \$ 6.62/ Hr. - Carl Retherford Labor 8 Hrs. @ \$ 6.62 / Hr.) (Aug. 11, 1981 Jack Cruikshank Labor 8 Hrs. @ \$ 6.62 / Hr. Carl Retherford Oprt. 8 Hr. @ \$ 6.62 / Hr. D 8 Cat 8 Hrs. @ \$ 60.00/ Hr. - Paul Alanis Operator 8 Hr. @ \$ 6.87/ Hr. Hough loader 8 Hrs. @ \$ 35.00 / Hr.) (August 12, 1981 Carl Retherford 8 Hrs. Operator @ \$ 6.62/ Hr. D 8 Cat 8 Hrs. @ \$ 60.00/ Hr. Jack Cruikshank Labor 8 Hrs. @ \$ 6.62/ Hr.) August 13, 1981 Paul Alanis, Operator 8 Hrs. @ \$ 6.87/ Hr. D 8 Cat 8 Hrs. @ \$ 60.00/Hr. Jack Cruikshank Labor, 8 Hrs. @ \$ 6.67/ Hr.) Total - \$ 2,816.78.

BY: Walter J. Cobey, Jr.
 Walter J. Cobey, Jr., Agent
 McAlester Fuel Company

Catherine Smith
 Notary Public

Subscribed and sworn to before me this 19th of Aug A.D., 1981

My Commission expires My Commission Expires March 6, 1985.



BOOK 1404 PAGE 476

CERTIFIED MAIL P07 6153485
RETURN RECEIPT REQUESTED

Lead 75918

TELEPHONE
602-297-7281

TELEX
666-409

NEWMONT EXPLORATION LIMITED

A SUBSIDIARY OF NEWMONT MINING CORPORATION
200 WEST DESERT SKY ROAD
TUCSON, ARIZONA 85704

*75926-
75978*

ARIZONA STATE OFFICE
BU. LAND MANAGEMENT

October 29, 1981

OCT 30 1981

7:45 A.M.
PHOENIX, ARIZONA

Bureau of Land Management
Arizona State Office
2400 Valley Bank Center
Phoenix, Arizona 85073

Re: Affidavit of Performance of Annual Work for
Pentland #7, et al., (53 claims) -- Pentland

Gentlemen:

The cited affidavit is enclosed for addition to the appropriate unpatented mining claim lead file.

Pentland #7, et al., BLM Nos. A MC 75926-75978, owned by American Selco Incorporated, 90 West Grove Street, Suite 100, Reno, Nevada 89509.

These claims are subject to a Joint Venture Agreement among Newmont Exploration Limited, Preussag, Inc., and American Selco Incorporated.

Please direct all correspondence relating to the subject claims to me at the address appearing above on our letterhead.

Thank you for your assistance.

Sincerely,

NEWMONT EXPLORATION LIMITED

G. Neil Hall
G. Neil Hall
Landman

GNH/mg

Enclosure

cc. American Selco Incorporated
Preussag Canada Limited

*updated
R*


I do hereby certify that the within instrument was filed and recorded at the request of

on OCT 15 1981 at 3 05 o'clock PM book 1417 Official Records Page 828 - 832
 Records of Yavapai County, Arizona. WITNESS my hand and official seal the day and year first above written.

Newmont Exploration
828 - 832 (cont)

MICROFILMED **INDEXED**

PATSY C. JENNEY, County Recorder
 By Mary Young



AFFIDAVIT OF PERFORMANCE OF ANNUAL WORK

STATE OF ARIZONA)
) ss.
 COUNTY OF PIMA)

G. NEIL HALL, being duly sworn, deposes and says that he is a citizen of the United States and more than twenty-one years of age; that he is the Landman for Newmont Exploration Limited and resides in Tucson, Pima County, Arizona; that he is personally acquainted with the 53 claims located in Yavapai County, State of Arizona, scheduled below together with the Book and Page of records as recorded in the office of the County Recorder of Yavapai County, Arizona.

NAME OF CLAIM	RECORDED OFFICIAL RECORDS YAVAPAI COUNTY, ARIZONA		LOCATION NOTICE POSTED IN T. 12N., R. 1E.	BUREAU OF LAND MANAGEMENT SERIAL NUMBER
	BOOK	PAGE	SECTION	
Pentland #7	813	792	17	A MC 75926
Pentland # 8	813	793	17	A MC 75927
Pentland #8 Amended	1050	696		
Pentland # 9	813	794	17	A MC 75928
Pentland # 10	813	795	17	A MC 75929
Pentland # 12	813	797	17	A MC 75930
Pentland # 13	813	798	17	A MC 75931
Pentland #18	815	536	17	A MC 75932
Pentland #19	815	537	17	A MC 75933
PENTLAND # 28	916	25	9	A MC 75934
PENTLAND # 29	916	26	9	A MC 75935
PENTLAND #30	916	27	9	A MC 75936
Pentland #31	916	28	9	A MC 75937
PENTLAND #32	916	29	9	A MC 75938
PENTLAND #33	916	30	9	A MC 75939
Pentland #40	817	9	17	A MC 75940
Pentland 40 Amended	1050	697		

BOOK 1417 PAGE 828

G. Neil Hall

NEWMONT EXPLORATION LIMITED
 200 WEST DESERT SKY ROAD
 TUCSON, ARIZONA 85704

RECORDED
OFFICIAL RECORDS
YAVAPAI COUNTY, ARIZONA

LOCATION NOTICE
POSTED IN
T.12N., R.1E.
SECTION

BUREAU OF LAND
MANAGEMENT
SERIAL NUMBER

<u>NAME OF CLAIM</u>	<u>BOOK</u>	<u>PAGE</u>	<u>SECTION</u>	<u>SERIAL NUMBER</u>
Pentland 41	817	10		
Pentland #41 Amended	1050	698		
Pentland #42	817	11	17	A MC 75942
Pentland #43	817	12	17	A MC 75943
Pentland #44	817	13	17	A MC 75944
Pentland #45	817	14	17	A MC 75945
Pentland #46	817	15	17	A MC 75946
Pentland #47	817	16	17	A MC 75947
Pentland #48	817	17	17	A MC 75948
Pentland #49	817	18	17	A MC 75949
Pentland #50	817	19	17	A MC 75950
Pentland #51	817	20	17	A MC 75951
Pentland #52	840	999	20	A MC 75952
Pentland #53	840	998	20	A MC 75953
Pentland #54	840	997	20	A MC 75954
Pentland #55	840	996	20	A MC 75955
Pentland #56	840	995	20	A MC 75956
Pentland #57	840	994	20	A MC 75957
Pentland #58	840	993	20	A MC 75958
Pentland #59	840	992	20	A MC 75959
Pentland #60	840	991	20	A MC 75960
Pentland #61	840	990	20	A MC 75961
Pentland # 62	817	31	20	A MC 75962
Pentland # 63	817	32	20	A MC 75963
Pentland # 64	817	33	20	A MC 75964
Pentland # 65	817	34	29	A MC 75965
Pentland # 66	817	35	20	A MC 75966
Pentland # 67	817	36	29	A MC 75967
Pentland # 68	817	37	20	A MC 75968
Pentland # 69	817	38	29	A MC 75969
Pentland # 70	817	39	20	A MC 75970
Pentland # 71	817	40	29	A MC 75971

ARIZONA STATE OFFICE
BU. LAND MANAGEMENT

OCT 30 1981

7:45 A.M.
PHOENIX, ARIZONA

NAME OF CLAIM	RECORDED OFFICIAL RECORDS YAVAPAI COUNTY, ARIZONA		LOCATION NOTICE POSTED IN T. 12N., R. 1E. SECTION	BUREAU OF LAND MANAGEMENT SERIAL NUMBER
	BOOK	PAGE		
Pentland #72	817	41	20 ARIZONA STATE OFFICE BU. LAND MANAGEMENT	A MC 75972
Pentland #73	817	42	29 OCT 30 1981	A MC 75973
PENTLAND #74	916	31	9 7:45 A.M.	A MC 75974
PENTLAND #75	916	32	9 PHOENIX, ARIZONA	A MC 75975
PENTLAND #76	916	33	9	A MC 75976
PENTLAND #78	916	35	9	A MC 75977
PENTLAND #138	942	608	8	A MC 75978

That between August 12 and August 25, 1981, at least \$5,300.00 worth of geological and geochemical work was done upon or for the benefit of all of the afore described group of lode mining claims.


The work was performed at the expense of Newmont Exploration Limited, Preussag Incorporated and American Selco, Inc., for the benefit of American Selco, Inc., the record owners of the claims.

Attached to this affidavit is a copy of the report of such work, as required by Title 30, U.S.C., Section 28-1.


G. Neil Hall

STATE OF ARIZONA)
) ss.
COUNTY OF PIMA)

Subscribed and sworn to before me this 14th day of October, 1981.


Notary Public

My Commission Expires:

June 30, 1984

BOOK 1417 PAGE 830

OCT 30 1981

SUMMARY REPORTOctober 14, 1981
7:45 A.M.
TUCSON, ARIZONA

This detailed report is filed in compliance with the requirements of Title 30, United States Code, Section 28-1 for the Pentland #7-10, 12, 13, 18, 19, 28-33, 40-76, 78 and 138 Claims, a group of 53 lode mining claims situated in Yavapai County, Arizona.


The work consisted of geological and geochemical studies to evaluate the sulfide and oxide occurrences within the claim group. The work was performed during the period August 12 through August 25, 1981, by or under the direct supervision of Monte M. Swan, of 5050 W. Lazy C Dr., Tucson, Arizona, a professional geologist employed by Newmont Exploration Limited, 200 West Desert Sky Road, Tucson, Arizona. Mr. Swan has a Master's Degree in Geology from the University of Arizona, Tucson, Arizona, a Bachelor's Degree in Geological Engineering from Michigan Technological University, Houghton, Michigan, and has been practicing as a geologist for over 13 years.

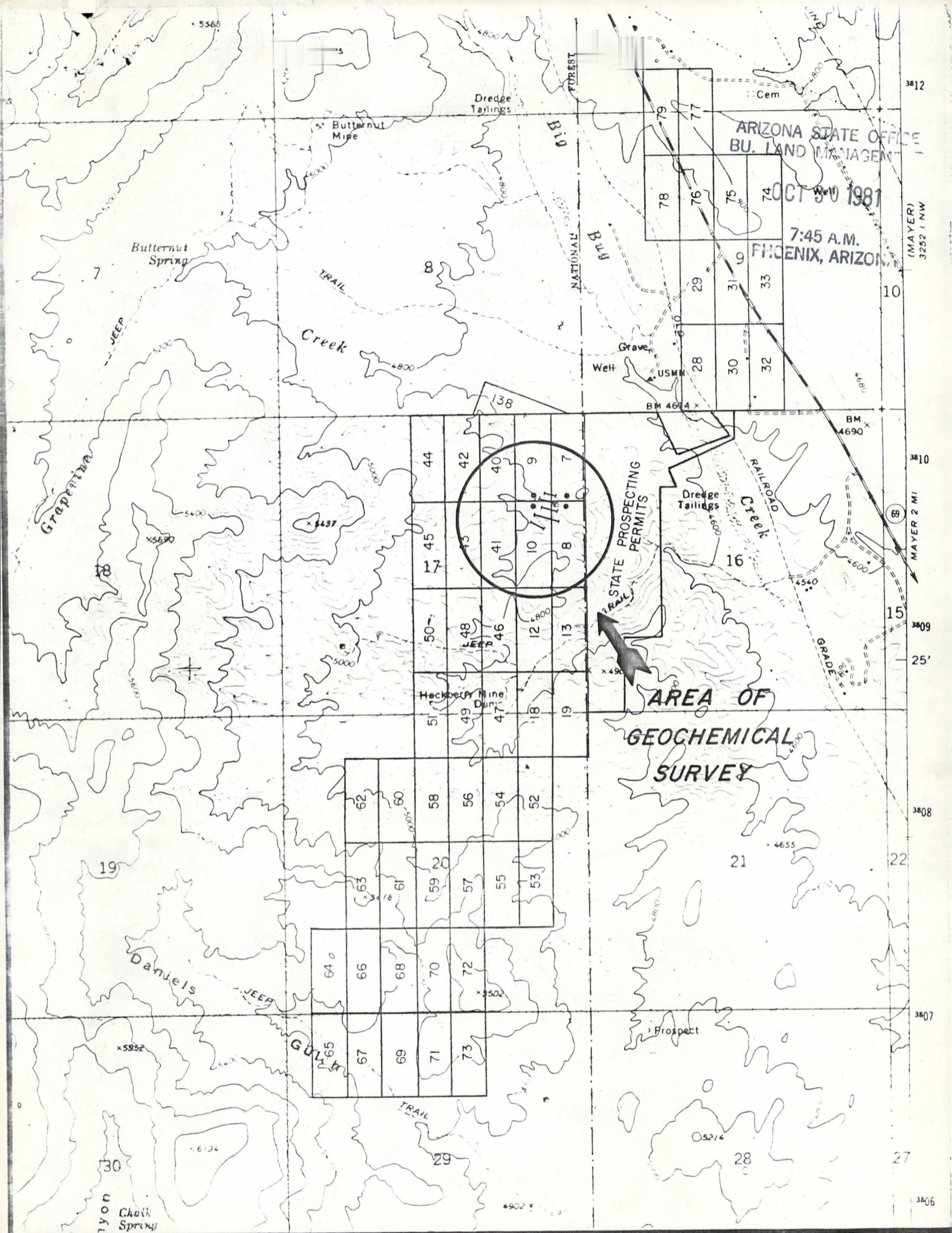
The cost of the geological and geochemical surveys exceeded \$5,300.00 and was conducted at the expense of Newmont Exploration Limited, Preussag Incorporated and American Selco, Inc.

Geological mapping and geochemical sampling was conducted in and around the Pentland main shaft (see attached map).

Assay results from the rock-chip geochemical samples collected, indicate the presence of anomalous amounts of base and precious metals.

Further studies of the claim group are under consideration. All technical work and results are in the possession of Newmont Exploration Limited and pursuant to a pending agreement, are considered to be the exclusive property of Newmont Exploration Limited, Preussag Incorporated and American Selco, Inc.


Monte M. Swan



- - Location Monument
- - Survey Lines

Map Showing Location of
 53 Unpatented Mining Claims
 (Pentland #7, et al.) and
 Location of Geochemical Survey
 Conducted During the Assessment Year
 Ending September 1, 1981

BOOK 1417 PAGE 832

Agua Fria Mining District
 Township 12 North, Range 1 East
 Yavapai County, Arizona
 October, 1981

1"=2,000'

AFFIDAVIT OF LABOR PERFORMED AND IMPROVEMENTS MADE

STATE OF ARIZONA }
 COUNTY OF YAVAPAI } ss.

Ramon F. Dorn, being duly sworn, deposes and says that he is a citizen of the United States and more than twenty-one years of age, and resides at Kingman, in Mohave County, State of Arizona, and is personally acquainted with the mining claims known as the Copper Crown Group, situated in Walnut Mining District, County of Yavapai, State of Arizona, the location notices of which are recorded in the office of the County Recorder of said County, as follows:

Claim	Book	Page	Claim	Book	Page
Gold Crown No. 1	159	400	Copper Crown No. 28	73	402
Copper Crown No. 1	147	155	Copper Crown No. 29	73	403
Copper Crown No. 2	147	156	Copper Crown No. 30	73	404
Copper Crown No. 3	147	157	Copper Crown No. 31	73	405
Copper Crown No. 4	151	331	Copper Crown No. 32	83	75
Copper Crown No. 5	152	332	Copper Crown No. 33	112	374
Copper Crown No. 6	151	333	Copper Crown No. 34	112	375
Copper Crown No. 7	151	334	Copper Crown No. 35	112	376
Copper Crown No. 8	151	335	Copper Crown No. 36	560	930
Copper Crown No. 9	55	111	Copper Crown No. 37	560	931
Copper Crown No. 10	7	186	Copper Crown No. 38	560	932
Copper Crown No. 12	55	112	Copper Crown No. 39	560	933
Copper Crown No. 14	63	204	Copper Crown No. 40	560	934
Copper Crown No. 15	64	179	Copper Crown No. 41	560	935
Copper Crown No. 16	64	180	Copper Crown No. 42	560	936
Copper Crown No. 17	64	181	Copper Crown No. 43	560	937
Copper Crown No. 18	68	385	Copper Crown No. 44	560	938
Copper Crown No. 19	68	386	Copper Crown No. 45	560	939
Copper Crown No. 20	68	387	Copper Crown No. 46	560	940
Copper Crown No. 21	68	388	Copper Crown No. 47	560	941
Copper Crown No. 22	68	389	Copper Crown No. 48	560	942
Copper Crown No. 23	68	390	Copper Crown No. 49	560	943
Copper Crown No. 24	68	391	Copper Crown No. 50	560	944
Copper Crown No. 25	68	392	Copper Crown No. 51		
			Amended	706	403
Copper Crown No. 26	68	395	Copper Crown No. 52	560	946
Copper Crown No. 27	83	74	*Copper Crown No. 13	560	929

That between the 1st day of September, A. D. 1980 and the 31st day of August A. D. 1981, at least \$2,700 dollars of work and improvements were done and performed upon said claims, not including the location work of said claims. Such work and improvements were made by and at the expense of Ramon F. Dorn, 1/2 owners of the said claims, for the purpose of complying with the laws of the United States pertaining to assessment of annual work, and Ramon F. Dorn was the man who labored upon such claims, did said work and improvements using the Letourneau Westinghouse Rubber Tired Dozer with special type U 13'5" blade (49,500 lb.) Build 700 feet of new road, grade and widen 2 miles of road, expose 9 feet Vein of Copper.

1142N
 344W

175918

1402 461

Updated

AUG 17 1981

7:45 A.M.
PHOENIX, ARIZONA

Part 2

That all of the above described claims and contiguous, lying adjacent one to the other complying one group of claims, and said assessment done and performed was done for the use and benefit of said claims as a group.

All said assessment work above described having been done and performed for the development of the ore deposit therein and making the same available and accessable for mining operations and the development of the deposit of ore therein.

by:

Ramon E. Dorn

Ramon E. Dorn

Richard M. ...

Notary Public

Subscribed and sworn to before me this 10th day of August
A. D. 1981

My commission expires 5-18-85

Ramon Dorn
3588 Lark Lane
Kingman Ariz
86401



Bureau of Land Management
Mining Recording Section, State Office
2400 Valley Bank Center
Phoenix, Ariz 85000

83
14

75918

ARIZONA STATE OFFICE
BU. LAND MANAGEMENT

OCT 15 1980

7:45 A.M.
PHOENIX, ARIZONA

United States Dept. of Interior
Bureau of Land Management
2400 Valley Bank Center
Phoenix, AZ 95073

Gentlemen:

Enclosed are zerox copies of the Affidavits of Labor Performed and Improvements made on the following Claims:

<u>Serial Number</u>	<u>Name of Claim</u>
A MC 75979 thru A MC 75985	Lois 1 thru 6
A MC 75986 thru A MC 75988	Lois 17 thru 20
A MC 75989 thru A MC 75990	Mistake Fraction 1 thru
	Mistake Fraction 2
A MC 75991 thru A MC 76008	Mistake 1 thru 18
A MC 76009	The Last Mistake
A MC 76046	Gold Crown
A MC 76047 thru A MC 76056	Copper Crown 1 thru 10
A MC 76057 thru A MC 76097	Copper Crown 12 thru 52
A MC 17192 thru AMC 17194	Triad No. 1 thru Triad No. 3

File these in this group

Also, Notice of intention to hold millsite claims is hereby given that McAlester Fuel Company, owner of the millsite claims concerned, whose current address is P. O. Box 907, McAlester, OK 74501, intends to hold those certain millsite claims identified by name and serial number below. Such millsites are claim related sites and are and will continue to be held and used for mining and milling purposes.


<u>Serial No.</u>	<u>Name of Claim</u>
AMC 50154	Zonia Millsite No. 1
AMC 50155	Zonia Millsite No. 7
AMC 50156	Zonia Millsite No. 8
AMC 50157	Zonia Millsite No. 9
AMC 50158	Zonia Millsite No. 10
AMC 50159	Zonia Millsite No. 11
AMC 50160	Zonia Millsite No. 17
AMC 50161	Zonia Millsite No. 18
AMC 50162	Zonia Millsite No. 19
AMC 50163	Zonia Millsite No. 20
AMC 50164	Zonia Millsite No. 33
AMC 50165	Zonia Millsite No. 34
AMC 50166	Zonia Millsite No. 35
AMC 50167	Zonia Millsite No. 36
AMC 50168	Zonia Millsite No. 40
AMC 50169	Zonia Millsite No. 41
AMC 50170	Zonia Millsite No. 42
AMC 50171	Zonia Millsite No. 44
AMC 50172	Zonia Millsite No. 45
AMC 50173	Zonia Millsite No. 57
AMC 50174	Zonia Millsite No. 58
AMC 50175	Zonia Millsite No. 68

Dated and signed this 10th day of OCT, 1980 A. D.

BY: Walter J. Cobey, Jr.
Walter J. Cobey, Jr., Agent
McAlester Fuel Company

ack. 10-29-80

G. Neil Hall
NEWMONT EXPLORATION LIMITED
200 West Desert Sky Road
Tucson, Arizona 85704



Bureau of Land Management
Arizona State Office
2400 Valley Bank Center
Phoenix, Arizona 85073

CERTIFIED

P07 6153485

MAIL

RETURN RECEIPT REQUESTED

I do hereby certify that the within instrume

s filed and re

Official Records Page

on SEP 25 '80 - 10 50 AM o'clock

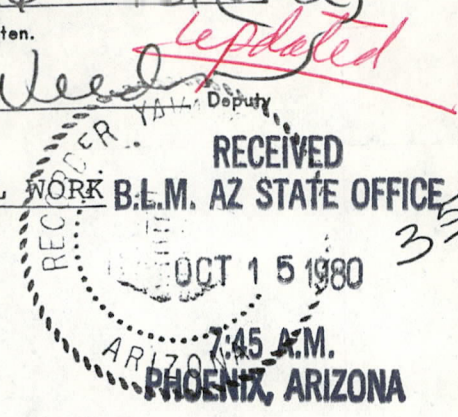
Book 1326

Official Records Page 926-31 (rev)

Records of Yavapai County, Arizona. WITNESS my hand and official seal the day and year first above written.

PATSY C. JENNEY, County Recorder

By [Signature]



AFFIDAVIT OF PERFORMANCE OF ANNUAL WORK

STATE OF ARIZONA)
) ss.
 COUNTY OF PIMA)

G. NEIL HALL, being duly sworn, deposes and says that he is a citizen of the United States and more than twenty-one years of age; that he is the Landman for Newmont Exploration Limited and resides in Tucson, Pima County, Arizona; that he is personally acquainted with the contiguous 53 claims located in Yavapai County, State of Arizona, scheduled below together with the Book and Page of records as recorded in the office of the County Recorder of Yavapai County, Arizona.

NAME OF CLAIM	RECORDED OFFICIAL RECORDS YAVAPAI COUNTY, ARIZONA		LOCATION NOTICE POSTED IN T.12N., R.1E. SECTION	BUREAU OF LAND MANAGEMENT SERIAL NUMBER
	BOOK	PAGE		
Pentland #7	813	792	17	A MC 75926
Pentland # 8	813	793	17	A MC 75927 and
Pentland #8 Amended	1050	696		A MC 1827
Pentland # 9	813	794	17	A MC 75928
Pentland # 10	813	795	17	A MC 75929
Pentland # 12	813	797	17	A MC 75930
Pentland # 13	813	798	17	A MC 75931
Pentland #18	815	536	17	A MC 75932
Pentland #19	815	537	17	A MC 75933
PENTLAND # 28	916	25	9	A MC 75934
PENTLAND # 29	916	26	9	A MC 75935
PENTLAND #30	916	27	9	A MC 75936
Pentland #31	916	28	9	A MC 75937
PENTLAND #32	916	29	9	A MC 75938
PENTLAND #33	916	30	9	A MC 75939
Pentland #40	817	9	17	A MC 75940 and
Pentland 40 Amended	1050	697		A MC 1828

Acct. 4805' 10-5-81-82

RECEIVED
B.L.M. AZ STATE OFFICE

OCT 15 1980

7:45 A.M.
PHOENIX, ARIZONA

NAME OF CLAIM	RECORDED OFFICIAL RECORDS YAVAPAI COUNTY, ARIZONA		LOCATION NOTICE	BUREAU OF LAND MANAGEMENT
	BOOK	PAGE	POSTED IN T.12N., R.1E. SECTION	SERIAL NUMBER
Pentland 41	817	10	17	A MC 75941 and
Pentland #41 Amended	1050	698		A MC 1829
Pentland #42	817	11	17	A MC 75942
Pentland #43	817	12	17	A MC 75943
Pentland #44	817	13	17	A MC 75944
Pentland #45	817	14	17	A MC 75945
Pentland #46	817	15	17	A MC 75946
Pentland #47	817	16	17	A MC 75947
Pentland #48	817	17	17	A MC 75948
Pentland #49	817	18	17	A MC 75949
Pentland #50	817	19	17	A MC 75950
Pentland #51	817	20	17	A MC 75951
Pentland #52	840	999	20	A MC 75952
Pentland #53	840	998	20	A MC 75953
Pentland #54	840	997	20	A MC 75954
Pentland #55	840	996	20	A MC 75955
Pentland #56	840	995	20	A MC 75956
Pentland #57	840	994	20	A MC 75957
Pentland #58	840	993	20	A MC 75958
Pentland #59	840	992	20	A MC 75959
Pentland #60	840	991	20	A MC 75960
Pentland #61	840	990	20	A MC 75961
Pentland # 62	817	31	20	A MC 75962
Pentland # 63	817	32	20	A MC 75963
Pentland # 64	817	33	20	A MC 75964
Pentland # 65	817	34	29	A MC 75965
Pentland # 66	817	35	20	A MC 75966
Pentland # 67	817	36	29	A MC 75967
Pentland # 68	817	37	20	A MC 75968
Pentland # 69	817	38	29	A MC 75969
Pentland # 70	817	39	20	A MC 75970
Pentland # 71	817	40	29	A MC 75971

NAME OF CLAIM	RECORDED OFFICIAL RECORDS YAVAPAI COUNTY, ARIZONA		LOCATION NOTICE POSTED IN T.12N., R.1E. SECTION	BUREAU OF LAND MANAGEMENT SERIAL NUMBER
	BOOK	PAGE		
Pentland #72	817	41	20	A MC 75972
Pentland #73	817	42	29	A MC 75973
PENTLAND #74	916	31	9	A MC 75974
PENTLAND #75	916	32	9	A MC 75975
PENTLAND #76	916	33	9	A MC 75976
PENTLAND #78	916	35	9	A MC 75977
PENTLAND #138	942	608	8	A MC 75978

That between July 26 and August 15, 1980, at least \$5,300.00 worth of geophysical work was done upon or for the benefit of all of the afore described contiguous group of lode mining claims.

The work was performed at the expense of Newmont Exploration Limited for the benefit of American Selco, Inc., the owner of the claims.

Attached to this affidavit is a copy of the report of such work, as required by Title 30, U.S.C., Section 28-1.

G. Neil Hall


 G. NEIL HALL

STATE OF ARIZONA)
) ss.
 COUNTY OF PIMA)

Subscribed and sworn to before me this 23rd day of September, 1980.

Mary A. Hughes

 Notary Public



RECEIVED
 B.L.M. AZ STATE OFFICE

OCT 15 1980

7:45 A.M.
 PHOENIX, ARIZONA

BOOK 1326 PAGE 928

RECEIVED
B.L.M. AZ STATE OFFICE

OCT 15 1980

7:45 A.M.
PHOENIX, ARIZONA
September 1, 1980

SUMMARY REPORT

This detailed report is filed in compliance with the requirements of Title 30, United States Code, Section 28-1 for the Pentland Claims, a contiguous group of 53 lode mining claims situated in Yavapai County, Arizona.

The work consisted of geophysical studies to evaluate the sulfide occurrences within the claim group. The work was performed during the period July 26 through August 15, 1980 by or under the direct supervision of H. E. Swanson, of 1062 W. Ina Road, Tucson, Arizona, a registered professional geophysicist employed by Newmont Exploration Limited, 200 West Desert Sky Road, Tucson, Arizona. Mr. Swanson has a Master's Degree in physics from Columbia University, New York City, a Bachelor's Degree with Distinction in physics and mathematics from Nebraska Wesleyan University, Lincoln, Nebraska and has been practicing as a geophysicist for over 29 years (since July 1, 1951). He is a registered professional geophysicist in the State of California (GP597) and is a member of the Society of Exploration Geophysicists, the American Institute of Mining Engineers and other technical societies.

The cost of the geophysical survey exceeded \$5,300.00 and was conducted at the expense of Newmont Exploration Limited.

The survey was conducted using Newmont Exploration EMP Mark 7 equipment deployed as indicated on the attached map. In the EMP Method, the ground is energized by transmitting a series of current pulses around a large fixed transmitter loop. The rapid interruption of these current pulses sets up a transient magnetic field which induces eddy currents to flow in any conductors present in the ground. These eddy currents in turn set up a secondary magnetic field which is then recorded with a mobile receiver coil. Some of the conductors which were

detected by EMP are sulfide mineral occurrences.

Further studies of the claim group are under consideration. All technical work and results are in the possession of Newmont Exploration Limited and pursuant to a pending agreement, are considered to be the exclusive property of Newmont Exploration Limited and of American Selco, Inc.

H. E. Swanson

H. E. SWANSON

RECEIVED
B.L.M. AZ STATE OFFICE

OCT 15 1980

7:45 A.M.
PHOENIX, ARIZONA

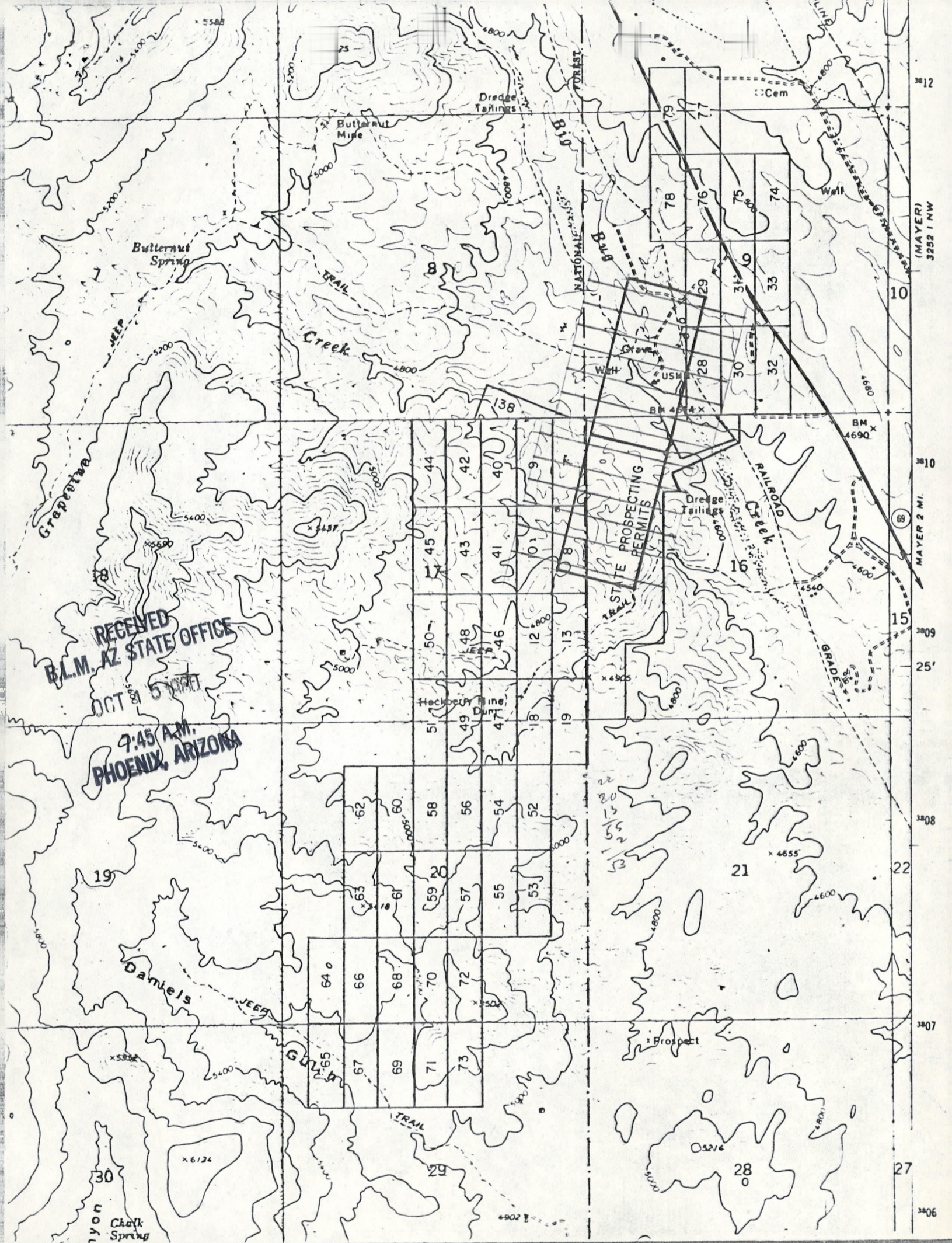


EXHIBIT C

Map Showing Location of
 Pentland Claim Group
 & State Prospecting Permits

Subject to the Partnership Agreement Between
 PREUSSAG, INC.,
 AMERICAN SELCO, INC.,
 NEWMONT EXPLORATION LIMITED

Agua Fria Mining District
 Township 12 North, Range 1 East
 Yavapai County, Arizona
 Dec., 1979

□ - LOCATION OF
 EMP LOOPS

1" = 2,000'

BOOK 1326 PAGE 931

75991

STATE OF ARIZONA, County of Yavapai—ss

29863


I do hereby certify that the within instrument was filed and recorded at the request of McAlester Fuel Co.

on SEP 23 '80 - 2 05 PM o'clock 1326 Book Official Records Page 476

Records of Yavapai County, Arizona. WITNESS my hand and official seal the day and year first above written.

PATSY C. JENNEY, County Recorder

By [Signature] Deputy



AFFIDAVIT OF LABOR PERFORMED AND IMPROVEMENTS MADE

STATE OF ARIZONA)
County of Yavapai) ss.

Walter J. Cobey, Jr., Agent being duly sworn, deposes and says that he is a citizen of the United States and more than twenty-one years of age, and resides at Prescott, in Yavapai County, State of Arizona, and is personally acquainted with the Mining Claims known as the Mistake Group, situated in Walnut Grove Mining District, County of Yavapai, State of Arizona, the location notices of which are recorded in the office of the County Recorder of said County, as follows:

<u>NAME OF CLAIM</u>	<u>BOOK OF OFFICIAL RECORDS</u>	<u>PAGE NO.</u>
Mistake Fraction No. 1	761	114
Mistake Fraction No. 2	761	115
Mistake No. 1	761	116
Mistake No. 2	761	117
Mistake No. 3	761	118
Mistake No. 4	761	119
Mistake No. 5	761	120
Mistake No. 6	761	121
Mistake No. 7	761	122
Mistake No. 8	761	123
Mistake No. 9	761	124
Mistake No. 10	761	125
Mistake No. 11	761	126
Mistake No. 12	761	127
Mistake No. 13	761	128
Mistake No. 14	761	129
Mistake No. 15	761	130
Mistake No. 16	761	131
Mistake No. 17	761	132
Mistake No. 18	761	133
The Last Mistake	761	134

that between the 1st day of September, A. D. 1970 and the 31st day of September, 1980 at least \$ 2,100 dollars worth of work and improvements were done and performed upon said claims, not including the location work of said claims. Such work and improvements were made by and at the expense of McAlester Fuel Company, owner of said claims, for the purpose of complying with the laws of the United States pertaining to assessment of annual work, Walter J. Cobey, Jr., and Paul Alanis were the men employed by said owner and who labored upon said claims, did said work and improvements, the same being as follows, to-wit: Exploration by dozer cuts, Construction of roads, and repairing existng roads.

ARIZONA STATE OFFICE
BU. LAND MANAGEMENT

OCT 15 1980

7:45 A.M.
PHOENIX, ARIZONA


BY: Walter J. Cobey Jr
Walter J. Cobey, Jr., Agent
McAlester Fuel Company

Cathi Miller

Notary Public

Subscribed and sworn to before me this 19 day of Sept A.D.

1326 476




I do hereby certify that the instrument was filed and recorded at the request McAlester Fuel Co

on AUG 29 '80 - 11 55 AM o'clock Book 1320 Official Records Page 750

Records of Yavapai County, Arizona. WITNESS my hand and official seal the day and year first above written.

PATSY C. JENNEY, County Recorder
By Marilyn Olson, Deputy



300

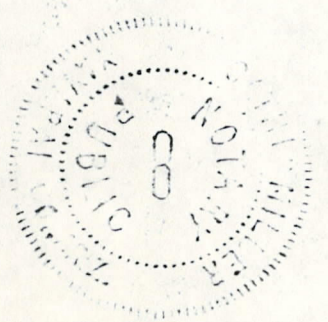
AFFIDAVIT OF LABOR PERFORMED AND IMPROVEMENTS MADE

STATE OF ARIZONA)
)
) ss.
County of Yavapai)

Walter J. Cobey, Jr., Agent, being duly sworn, deposes and says that he is a citizen of the United States and more than twenty-one years of age, and resides at Kirkland, in Yavapai County, State of Arizona, and is personally acquainted with the Mining claims known as Lois Group, situated in Walnut Grove Mining District, County of Yavapai, State of Arizona, the location notices of which are recorded in the office of the County Recorder of the said County, as follows:

<u>Name of Claim</u>	<u>Book of Mines</u>	<u>Page No.</u>
Lois No. 1	464	551
Lois No. 2	464	552
Lois No. 3	464	553
Lois No. 4	464	554
Lois No. 5	464	555
Lois No. 6	464	556
Lois No. 17	464	557
Lois No. 18	464	558
Lois No. 19	464	559
Lois No. 20	464	560

that between the 1st day of September, A. D. 1979 and the 31st day of August, A. D. 1980 at least \$1,000 dollars worth of work and improvements were done and performed upon said claims, not including the location work of the said claims. Such work and improvements were made by and at the expense of McAlester Fuel Company, owner of said claims, for the purpose of complying with the laws of the United States pertaining to assessment of annual work, Walter J. Cobey, Jr., was the man employed by said owner and who labored upon said claims, did said work and improvements, the same being as follows, to-wit: Construction of Roads and Exploration Cuts.



BY: Walter J. Cobey Jr
Walter J. Cobey, Jr., Agent
McAlester Fuel Company

Cathie Miller
Notary Public

Subscribed and sworn to before me this 28th day of Aug A. D. 1980

My Commission expires 3-18-81.

ARIZONA STATE OFFICE
BU. LAND MANAGEMENT

OCT 15 1980

7:45 A.M.
PHOENIX, ARIZONA

I do hereby certify that the with instrument was filed and recorded at the request

McAlester Fuel Co

on AUG 29 '80 - 11 55 AM

o'clock

Book 1320

Official Records Page 751

Records of Yavapai County, Arizona. WITNESS my hand and official seal the day and year first above written.

75991

PATSY C. JENNEY, County Recorder

By *Marilyn Gibson*, Deputy

NOTICE OF INTENTION TO HOLD CLAIMS



3'cu

STATE OF ARIZONA)
) ss.
)
County of Yavapai)

Walter J. Cobey, Jr., Agent, being duly sworn, deposes and says that he is a citizen of the United States and more than twenty-one years of age, and resides at Kirkland, in Yavapai County, State of Arizona, and is personally acquainted with the Mining Claims known as the Mistake Group and the Triad Group, situated in Walnut Grove Mining District, County of Yavapai, State of Arizona, the location notices of which are recorded in the office of the County Recorder of the said County, as follows:

Table with 3 columns: Name of Claim, Book, Page No. Lists Mistake Fraction No. 1, Mistake No. 1-18, Last Mistake, and Triad No. 1-3.

that between the 1st day of September, A. D. 1979 and the 31st day of September, A. D. 1980 the assessment of annual work will be performed upon said claims. Such work and improvements are in progress but due to a mechanical breakdown in the D3 Caterpillar such work will not be completed by August 31, 1980. We Therefore require a extension of time to make said improvements on said claims.


ARIZONA STATE OFFICE
BU. LAND MANAGEMENT

OCT 15 1980

7:45 A.M.
PHOENIX, ARIZONA

BY: *Walter J. Cobey Jr*
Walter J. Cobey, Jr., Agent
McAlester Fuel Company

Catherine Miller
Notary Public



Subscribed and sworn to before me this 29th day of Aug. A.D. 1980.

My Commission expires 3-18-81.

76046

STATE OF ARIZONA, County of Yavapai 26757

I do hereby certify that the within instrument was filed and recorded at the request of Mc Allester Fuel Co
on AUG 9 '80 - 11 55 AM o'clock Book 1320 Official Records Page 748-749

Records of Yavapai County, Arizona. WITNESS my hand and official seal the day and year first above written.

PATSY C. JENNEY, County Recorder
By Marilyn Olson, Deputy

~~INDEXED~~



AFFIDAVIT OF LABOR PERFORMED AND IMPROVEMENTS MADE

3 cash

STATE OF ARIZONA)
) ss.
County of Yavapai)

Walter J. Cobey, Jr., being duly sworn, deposes and says that he is a citizen of the United States and more than twenty-one years of age, and resides at Kirkland, in Yavapai County, State of Arizona, and is personally acquainted with the Mining Claims known as the Copper Crown Group, situated in Walnut Grove Mining District, County of Yavapai, State of Arizona, the location notices of which are recorded in the office of the County Recorder of said County, as follows:

<u>NAME OF CLAIM</u>	<u>BOOK OF MINES</u>	<u>PAGE NO.</u>
Gold Crown	159	400
Copper Crown No. 1	147	155
Copper Crown No. 2	147	156
Copper Crown No. 3	147	157
Copper Crown No. 4	151	331
Copper Crown No. 5	151	332
Copper Crown No. 6	151	333
Copper Crown No. 7	151	334
Copper Crown No. 8	151	335

<u>Name of Claim</u>	<u>Book of Official Records</u>	<u>Page No.</u>
Copper Crown No. 9	55	111
Copper Crown No. 10	7	136
Copper Crown No. 12	55	112
Copper Crown No. 13	560	929
Copper Crown No. 14	63	204
Copper Crown No. 15	64	179
Copper Crown No. 16	64	180
Copper Crown No. 17	64	181
Copper Crown No. 18	63	335
Copper Crown No. 19	63	386
Copper Crown No. 20	63	387
Copper Crown No. 21	63	388
Copper Crown No. 22	63	389
Copper Crown No. 23	63	390
Copper Crown No. 24	63	391
Copper Crown No. 25	63	392
Copper Crown No. 26	63	393
Copper Crown No. 27	33	74
Copper Crown No. 28	73	402
Copper Crown No. 29	73	403
Copper Crown No. 30	73	404
Copper Crown No. 31	73	405
Copper Crown No. 32	33	75

Mc Allester Fuel Co
ZONIA MINE
RTE 1
KIRKLAND 86332

ARIZONA STATE OFFICE
BU. LAND MANAGEMENT


OCT 15 1980

7:45 A.M.
PHOENIX, ARIZONA

BOOK 1320 PAGE 748

<u>Name of Claim</u>	<u>Book of Official Records</u>	<u>Page No.</u>
Copper Crown No. 33	112	374
Copper Crown No. 34	112	375
Copper Crown No. 35	112	376
Copper Crown No. 36	560	930
Copper Crown No. 37	560	931
Copper Crown No. 38	560	932
Copper Crown No. 39	560	933
Copper Crown No. 40	560	934
Copper Crown No. 41	560	935
Copper Crown No. 42	560	936
Copper Crown No. 43	560	937
Copper Crown No. 44	560	938
Copper Crown No. 45	560	939
Copper Crown No. 46	560	940
Copper Crown No. 47	560	941
Copper Crown No. 48	560	942
Copper Crown No. 49	560	943
Copper Crown No. 50	560	944
Copper Crown No. 51	560	945
Amended	706	403
Copper Crown No. 52	560	946

that between the 1st day of September, A. D. and the 31st day of August, A. D. 1980 at least \$ 2,700 dollars of work and improvements were done and performed upon said claims, not including the location work of said claims. Such work and improvements were made by and at the expense of McAlester Fuel Company, 1/2 owners of the said claims, for the purpose of complying with the laws of the United States pertaining to the assessment of annual work, Walter J. Cobey, Jr., and Ronald Mead were the men employed by said owner and who labored upon said claims, did said work and improvements, the same being, to-wit: Building and repairing access roads, bulldozing exploration cuts, and building drill sites.



By: Walter J. Cobey, Jr.
 Walter J. Cobey, Jr., Agent
 McAlester Fuel Company

Cathy Miller
 Notary Public

Subscribed and sworn to before me this 28th day of Aug A. D., 1980

My Commission expires 3-18-81.

ARIZONA STATE OFFICE
 BU. LAND MANAGEMENT

OCT 15 1980

7:45 P.M.
 PHOENIX, ARIZONA

I do hereby certify that the within instrument was and recorded at the request of

AUG 22 80 - 9 10 AM

Book 1319 Official Records Page 402

Records of Yavapai County, Arizona. WITNESS my hand and official seal the day and year first above written.

PATSY S. JENNENY, County Recorder

ARIZONA STATE OFFICE
BU. LAND MANAGEMENT

AFFIDAVIT OF LABOR PERFORMED AND IMPROVEMENTS MADE

STATE OF ARIZONA
COUNTY OF YAVAPAI

ss.

Ramon F. Dorn, being duly sworn, deposes and says that he is a PHOENIX, ARIZONA

citizen of the United States and more than twenty-one years of age, and resides at Kingman, in Mohave County, State of Arizona, and is personally acquainted with the Mining Claims known as the Copper Crown Group, situated in Walnut Grove Mining District, County of Yavapai, State of Arizona, the location notices of which are recorded in the office of the County Recorder of said County, as follows:

Claim	Book	Page	Claim	Book	Page
Copper Crown No. 1	159	400	Copper Crown No. 28	73	402
Copper Crown No. 2	147	147	Copper Crown No. 29	73	403
Copper Crown No. 3	147	147	Copper Crown No. 30	73	404
Copper Crown No. 4	151	331	Copper Crown No. 31	73	405
Copper Crown No. 5	152	332	Copper Crown No. 32	83	75
Copper Crown No. 6	151	333	Copper Crown No. 33	112	374
Copper Crown No. 7	151	334	Copper Crown No. 34	112	375
Copper Crown No. 8	151	335	Copper Crown No. 35	112	376
Copper Crown No. 9	55	111	Copper Crown No. 36	560	930
Copper Crown No. 10	7	186	Copper Crown No. 37	560	931
Copper Crown No. 11	55	111	Copper Crown No. 38	560	932
Copper Crown No. 12	55	112	Copper Crown No. 39	560	933
Copper Crown No. 13	65	204	Copper Crown No. 40	560	934
Copper Crown No. 14	64	179	Copper Crown No. 41	560	935
Copper Crown No. 15	64	180	Copper Crown No. 42	560	936
Copper Crown No. 16	64	181	Copper Crown No. 43	560	937
Copper Crown No. 17	68	385	Copper Crown No. 44	560	938
Copper Crown No. 18	68	386	Copper Crown No. 45	560	939
Copper Crown No. 19	68	387	Copper Crown No. 46	560	940
Copper Crown No. 20	68	388	Copper Crown No. 47	560	941
Copper Crown No. 21	68	389	Copper Crown No. 48	560	942
Copper Crown No. 22	68	390	Copper Crown No. 49	560	943
Copper Crown No. 23	68	391	Copper Crown No. 50	560	944
Copper Crown No. 24	68	392	Copper Crown No. 51	706	403
Copper Crown No. 25	68	395	Amended		
Copper Crown No. 26	68	395	Copper Crown No. 52	560	946
Copper Crown No. 27	83	74	Copper Crown No. 13	560	929

That between the 1st day of September, A.D. 1979 and the 31st day of

August A.D. 1980, at least \$2,700 dollars of work and improvements were done and performed upon said claims, not including the location work of said claims. Such work and improvements were made by and at the expense of Ramon F. Dorn, owners of the said claims, for the purpose of

complying with the laws of the United States pertaining to assessment of annual work, and Ramon F. Dorn was the man who labored upon such claims, did said work and improvements using the Letourneur Westinghouse Rubber Tired Dozer with special type U 13.5" blade (49,500 lb.) to fill large wash-outs, and removing large boulders and rock landslides from roadways. Grade, level and widen 3 miles of road, clear and level 4 drill sites.

Ramon Dorn
3588 Park Lane

1319 289

402-10-5-81-02

76047-
29042424

Part 2

That all of the above described claims are contiguous, lying adjacent one to the other complying one group of claims, and said assessment done and performed was done for the use and benefit of said claims as a group.

All said assessment work a ove described having been done and performed for the development of the ore deposit therein, and making the same available and accessible for mining operations and the development of the deposit of ore therein.

ARIZONA STATE OFFICE
BU. LAND MANAGEMENT

SEP 30 1980

by: Ramon F. Dorn
Ramon F. Dorn

7:45 A.M.
PHOENIX, ARIZONA

Elizabeth Mulder
Notary Public

Subscribed and sworn to before me this 21st day of August A. D. 1980
My commission expires 5-18-81

B.L.M.

Gold Crown A.M.C.76046

Copper Crown 1 to 10 A.M. C. 76047 thru A.M.C.76056

12 thru 52 A.M.C. 76057 thru A.M.C. 76097

AFTER 5 DAYS RETURN TO

Ramon F. Dorn
3588 Lark Lane
Kingman, Ariz.
86401

ZIP CODE



Bureau of Land Management
(Mining Recording Section) State Office
2400 Valley Bank Center
Phoenix, Arizona
85000

98

AFFIDAVIT OF LABOR PERFORMED AND IMPROVEMENTS MADE

STATE OF ARIZONA)
) ss.
COUNTY OF YAVAPAI)

Tom Rice, agent for American Selco Incorporated, being duly sworn, deposes and says that he is a citizen of the United States and more than twenty-one years of age, and resides at Reno, in Washoe County, Nevada, and is personally acquainted with the hereinafter described mining claim(s) situated in the Walnut Creek Mining District, Yavapai County, Arizona, the location notices of which are recorded in the Offices of the County Recorder of said County as follows:

NAME OF CLAIMS RECORDED DOCKET PAGE AMC NOS.

SEE ATTACHED LIST

RECEIVED
B.L.M. AZ STATE OFFICE

OCT 17 1979

10:00 A.M.
PHOENIX, ARIZONA

That between the 1 day of September 1978, and the 1 day of September, 1979, at least \$13,800 dollars worth of work and improvements were done and performed upon said claim(s), not including the location work, by and at the expense of American Selco Incorporated owner/lessee of said claim(s) for the purpose of complying with the laws of the United States pertaining to annual work, and Drilling Services, Inc., Tempe, Arizona

were the men employed by said owner/lessee and who labored upon said claim(s), did said work and improvements, the same being as follows: Drilling

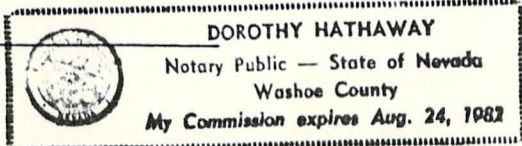
For: American Selco Incorporated
90 West Grove Street #100
Reno, Nevada 89509

By: [Signature]
Agent for American Selco Inc.

Subscribed and sworn to before me this 2nd day of October, 19 79.

My commission expires:

[Signature]
Notary Public



BOOK 1249 PAGE 552

<u>NAME OF CLAIM</u>	<u>BOOK</u>	<u>PAGE</u>
Lois No. 1 ✓	464	551
Lois No. 2 ✓	464	552
Lois No. 3 ✓	464	553
Lois No. 4 ✓	464	554
Lois No. 5 ✓	464	555
Lois No. 6 ✓	464	556
Lois No. 17 ✓	464	557
Lois No. 18 ✓	464	558
Lois No. 19 ✓	464	559
Lois No. 20 ✓	464	560
Mistake Fraction No. 1 ✓	761	114
Mistake Fraction No. 2 ✓	761	115
Mistake No. 1 ✓	761	116
Mistake No. 2 ✓	761	117
Mistake No. 3 ✓	761	118
Mistake No. 4 ✓	761	119
Mistake No. 5 ✓	761	120
Mistake No. 6 ✓	761	121
Mistake No. 7 ✓	761	122
Mistake No. 8 ✓	761	123
Mistake No. 9 ✓	761	124
Mistake No. 10 ✓	761	125
Mistake No. 11 ✓	761	126
Mistake No. 12 ✓	761	127
Mistake No. 13 ✓	761	128
Mistake No. 14 ✓	761	129
Mistake No. 15 ✓	761	130
Mistake No. 16 ✓	761	131
Mistake No. 17 ✓	761	132
Mistake No. 18 ✓	761	133
Last Mistake ✓	761	134
Victor Copper ✓	152	223
Victory Copper No. 1, One ✓	152	224
Copper Bar No. 2 ✓	154	181
Copper King No. 1 ✓	57	176
Copper King No. 3 ✓	57	178
Copper King No. 4 ✓	57	179
Scott No. 1 ✓	294	17
Scott No. 2 ✓	294	18
Black Prince (Amended)	573	809
Cuprite (Amended)	573	810
Shamrock (Amended)	573	811
Lucky Dime	288	546
Lucky Dime 1	288	547
Lucky Dime 2	288	548
Lucky Dime 3	415	272
Zonia No. 2 ✓	360	402
Zonia No. 5 ✓	360	405
Zonia No. 14 ✓	360	414
Zonia No. 19 ✓	361	525
Zonia No. 20 ✓	424	60
Zonia No. 25 ✓	464	547
Zonia No. 26 ✓	464	548
Zonia No. 27 ✓	464	549
Zonia No. 28 ✓	464	550
Zonia Amended ✓	573	813
Fraction Amended ✓	573	182
Zonia No. 6 ✓	360	406
Zonia No. 7 ✓	360	407
Zonia No. 8 ✓	360	408
Zonia No. 9 ✓	360	409
Zonia No. 10 ✓	360	410
Zonia No. 15 ✓	360	415
Zonia No. 16 ✓	360	422
Zonia No. 17 ✓	361	524
Zonia No. 18 ✓	361	523
Zonia No. 21 ✓	458	388
Zonia No. 22 ✓	458	389
Zonia No. 23 ✓	458	390
Zonia No. 24 ✓	459	486

RECEIVED
B.L.M. AZ STATE OFFICE
OCT 17 1979
10:00 A.M.
PHOENIX, ARIZONA

do not
know

NAME OF CLAIM

BOOK

PAGE

Triad No. 1	1095	928
Triad No. 2 (Amended)	1203	81
Triad No. 3	1095	930
Gold Crown	159	400
Copper Crown No. 1 ✓	147	155
Copper Crown No. 2 ✓	147	156
Copper Crown No. 3 ✓	147	157
Copper Crown No. 4 ✓	151	331
Copper Crown No. 5 ✓	151	332
Copper Crown No. 6 ✓	151	333
Copper Crown No. 7 ✓	151	334
Copper Crown No. 8 ✓	151	335
Copper Crown No. 9 ✓	55	111
Copper Crown No. 10 ✓	7	186
Copper Crown No. 12 ✓	55	112
Copper Crown No. 13 ✓	560	929
Copper Crown No. 14 ✓	63	204
Copper Crown No. 15 ✓	64	179
Copper Crown No. 16 ✓	64	180
Copper Crown No. 17 ✓	64	181
Copper Crown No. 18 ✓	68	385
Copper Crown No. 19 ✓	68	386
Copper Crown No. 20 ✓	68	387
Copper Crown No. 21 ✓	68	388
Copper Crown No. 22 ✓	68	389
Copper Crown No. 23 ✓	68	390
Copper Crown No. 24 ✓	68	391
Copper Crown No. 25 ✓	68	392
Copper Crown No. 26 ✓	68	393
Copper Crown No. 27 ✓	83	74
Copper Crown No. 28 ✓	73	402
Copper Crown No. 29 ✓	73	403
Copper Crown No. 30 ✓	73	404
Copper Crown No. 31 ✓	73	405
Copper Crown No. 32 ✓	83	75
Copper Crown No. 33 ✓	112	374
Copper Crown No. 34 ✓	112	375
Copper Crown No. 35 ✓	112	376
Copper Crown No. 36 ✓	560	930
Copper Crown No. 37 ✓	560	931
Copper Crown No. 38 ✓	560	932
Copper Crown No. 39 ✓	560	933
Copper Crown No. 40 ✓	560	934
Copper Crown No. 41 ✓	560	935
Copper Crown No. 42 ✓	560	936
Copper Crown No. 43 ✓	560	937
Copper Crown No. 44 ✓	560	938
Copper Crown No. 45 ✓	560	939
Copper Crown No. 46 ✓	560	940
Copper Crown No. 47 ✓	560	941
Copper Crown No. 48 ✓	560	942
Copper Crown No. 49 ✓	560	943
Copper Crown No. 50 ✓	560	944
Copper Crown No. 51 ✓	560	945
Copper Crown No. 59 (Amended)	706	403
Copper Crown No. 52 ✓	560	946

MAP FILED IN 110

RECEIVED
BLM. AZ STATE OFFICE

OCT 17 1974

10:00 A.M.
PHOENIX, ARIZONA

Form 1274-7
(January 1955)

(Formerly 4-1274)

UNITED STATES
DEPARTMENT OF THE INTERIOR
BUREAU OF LAND MANAGEMENT

FUTURE ACTION SUSPENSE CARD

Serial Number

~~AMC-76098-76133~~

Case Type

~~AME-76145~~

Call-up Date

Remarks

Needs Orig. Location Notices
for Zonia Millsite, No. 1 thru
No. 36 and No. 48

Send Case To

01-30-80-01

AMERICAN SELCO INCORPORATED
90 West Grove Street
Suite 100
Reno, Nevada 89509

Yavapai County Recorder
Prescott, Arizona 86301

Date October 12, 1979 :

NOTICE OF INTENTION TO HOLD MINING CLAIMS

Please record this notice of intention to hold mining claims in the office of the Recorder of Yavapai County, Arizona.

American Selco Incorporated hereby gives notice of its intention to hold the following described millsite claims situated in the Walnut Creek Mining District, Yavapai County, Arizona, the certificates of location of which are of record in the office of the Recorder of Yavapai County, Arizona, in the books and at the pages set opposite the names of the respective mining claims:

<u>Claim Name</u>	<u>Date of Location</u>	<u>Recording Data</u>	<u>BLM Serial</u>
		<u>Book</u> <u>Page</u>	<u>Number</u>

SEE ATTACHED LIST

RECEIVED
B.L.M. AZ STATE OFFICE

OCT 17 1979

10:00 A.M.
PHOENIX, ARIZONA

This notice of intention to hold mining claims is filed pursuant to the provisions of the Code of Federal Regulations, Title 43, Subpart 3833, and the Federal Land Policy and Management Act of 1976.

Copies of the certificates of location of the above claims are on file in the State Office of the Bureau of Land Management, Phoenix, Arizona, under Parent Serial No. _____ A copy of this notice of intention to hold mining claims will be filed in the State Office of the Bureau of Land Management, Phoenix, Arizona, on or before December 30 of this year under the same Parent Serial Number.

BOOK 1251 PAGE 555

The mailing address of the owner of the claims, McAlester Fuel Co., is P.O. Box 907, 209 East Wyandotte Street, McAlester, Oklahoma 74501.

The above claims are held and claimed by McAlester Fuel Co. for mining and milling purposes.

American Selco Incorporated intends to continue development of claims adjacent to the above millsites.

The reason that the annual assessment work has not been performed or an affidavit of assessment work performed or a detailed report of geological, geochemical or geophysical survey has not been filed is that annual assessment work was not required on the above millsite claims.

Yours very truly,

AMERICAN SELCO INCORPORATED

By *Tom Rice*

RECEIVED
B.L.M. AZ STATE OFFICE

OCT 17 1979

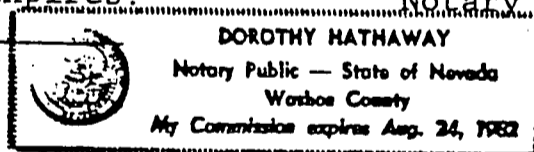
10:00 A.M.
PHOENIX, ARIZONA

STATE OF NEVADA)
)ss.
COUNTY OF WASHOE)

On this 12th day of October, 1979, personally appeared before me, a notary public, Tom Rice, the Mineral Landsman of American Selco Incorporated, a Delaware corporation, who acknowledged that he executed the above instrument on behalf of said corporation.

My Commission Expires:

Dorothy Hathaway
Notary Public



UNPATENTED MILLSITES

<u>Name of Claim</u>	<u>Book of Official Records</u>	<u>Page</u>
✓ Zonia Millsite No. 1 (Amended) ✓	573	814
✓ Zonia Millsite No. 2 (Amended)	573	815
✓ Zonia Millsite No. 3 (Amended)	573	816
✓ Zonia Millsite No. 4 (Amended)	573	817
✓ Zonia Millsite No. 5 (Amended)	573	818
✓ Zonia Millsite No. 6 (Amended)	573	819
✓ Zonia Millsite No. 7 (Amended)	573	820
✓ Zonia Millsite No. 8 (Amended)	573	821
✓ Zonia Millsite No. 9 (Amended)	573	822
✓ Zonia Millsite No. 10 (Amended)	573	823
✓ Zonia Millsite No. 11 (Amended)	573	824
✓ Zonia Millsite No. 12 (Amended)	573	825
✓ Zonia Millsite No. 13 (Amended)	573	826
✓ Zonia Millsite No. 14 (Amended)	573	827
✓ Zonia Millsite No. 15 (Amended)	573	828
✓ Zonia Millsite No. 16 (Amended)	573	829
✓ Zonia Millsite No. 17 (Amended)	573	830
✓ Zonia Millsite No. 18 (Amended)	573	831
✓ Zonia Millsite No. 19 (Amended)	573	832
✓ Zonia Millsite No. 20 (Amended)	573	833
✓ Zonia Millsite No. 21 (Amended)	573	834
✓ Zonia Millsite No. 22 (Amended)	573	835
✓ Zonia Millsite No. 23 (Amended)	573	836
✓ Zonia Millsite No. 24 (Amended)	573	837
✓ Zonia Millsite No. 25 (Amended)	573	838
✓ Zonia Millsite No. 26 (Amended)	573	839
✓ Zonia Millsite No. 27 (Amended)	573	840
✓ Zonia Millsite No. 28 (Amended)	573	841
✓ Zonia Millsite No. 29 (Amended)	573	842
✓ Zonia Millsite No. 30 (Amended)	573	843
✓ Zonia Millsite No. 31 (Amended)	573	844
✓ Zonia Millsite No. 32 (Amended)	573	845
✓ Zonia Millsite No. 33 (Amended)	573	846
✓ Zonia Millsite No. 34 (Amended)	573	847
✓ Zonia Millsite No. 35 (Amended)	573	848
✓ Zonia Millsite No. 36 (Amended)	573	849
✓ Zonia Millsite No. 37	573	850
✓ Zonia Millsite No. 38	573	851
✓ Zonia Millsite No. 39	573	852
✓ Zonia Millsite No. 40	573	853
✓ Zonia Millsite No. 41	573	854
✓ Zonia Millsite No. 42	573	855
✓ Zonia Millsite No. 43	573	856
✓ Zonia Millsite No. 44	573	857
✓ Zonia Millsite No. 45	573	858
✓ Zonia Millsite No. 46	573	859
✓ Zonia Millsite No. 47	573	860
✓ Zonia Millsite No. 48 (Amended)	573	861
✓ Zonia Millsite No. 49	573	862
✓ Zonia Millsite No. 50	573	863
✓ Zonia Millsite No. 51	573	864
✓ Zonia Millsite No. 52	573	865
✓ Zonia Millsite No. 53	573	866
✓ Zonia Millsite No. 54	573	867

RECEIVED
B.L.M. AZ STATE OFFICE

OCT 17 1979

10:00 A.M.
PHOENIX, ARIZONA

0

<u>Name of Claim</u>	<u>Book of Official Records</u>	<u>Page</u>
Zonia Millsite No. 55	573	868
Zonia Millsite No. 56	573	869
Zonia Millsite No. 57	573	870
Zonia Millsite No. 58	573	871
Zonia Millsite No. 59	573	872
Zonia Millsite No. 60	573	873
Zonia Millsite No. 61	573	874
Zonia Millsite No. 62	573	875
Zonia Millsite No. 63	573	876
Zonia Millsite No. 64	573	877
Zonia Millsite No. 65	573	878
Zonia Millsite No. 66	573	879
Zonia Millsite No. 67	573	880
Zonia Millsite No. 68	573	881
Zonia Millsite No. 69	573	882
Zonia Millsite No. 70	594	851
Zonia Millsite No. 71	594	852
Zonia Millsite No. 72	594	853
Zonia Millsite No. 73	594	854

RECEIVED
 B.L.M. AZ STATE OFFICE

OCT 17 1979

10:00 A.M.
 PHOENIX, ARIZONA

BOOK 1251 PAGE 558

AFFIDAVIT OF LABOR PERFORMED AND IMPROVEMENTS MADE

STATE OF ARIZONA)
COUNTY OF YAVAPAI) ss.

Tom Rice, agent for American Selco Incorporated, being duly sworn, deposes and says that he is a citizen of the United States and more than twenty-one years of age, and resides at Reno, in Washoe County, Nevada, and is personally acquainted with the hereinafter described mining claim(s) situated in the Aqua Fria Mining District, Yavapai County, Arizona, the location notices of which are recorded in the Offices of the County Recorder of said County as follows:

<u>NAME OF CLAIMS</u>	<u>RECORDED</u>	<u>DOCKET</u>	<u>PAGE</u>	<u>AMC NOS.</u>
Sunday 1 thru 8	7/31/74	924	290-297	

RECEIVED
B.L.M. AZ STATE OFFICE

UCT 17 1979
10:00 A.M.
PHOENIX, ARIZONA

That between the 1 day of September 19 78, and the 1 day of September, 19 79, at least \$800.00 dollars worth of work and improvements were done and performed upon said claim(s), not including the location work, by and at the expense of American Selco Incorporated owner/lessee of said claim(s) for the purpose of complying with the laws of the United States pertaining to annual work, and Gail M. Dingman, P.O. Box 242, Mayer, Arizona 86333

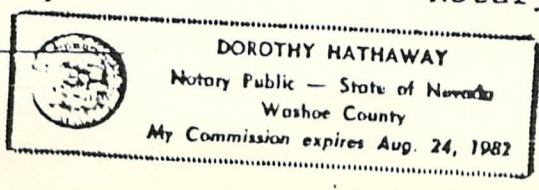
were the men employed by said owner/lessee and who labored upon said claim(s), did said work and improvements, the same being as follows: Drilling

For: American Selco Incorporated
90 West Grove Street #100
Reno, Nevada 89509

By: [Signature]
Agent for American Selco Inc.

Subscribed and sworn to before me this 3rd day of October, 19 79.

My commission expires: [Signature]
Notary Public



1320
4/5288
4

1249 531

AFFIDAVIT OF LABOR PERFORMED AND IMPROVEMENTS MADE

STATE OF ARIZONA)
COUNTY OF YAVAPAI) ss.

Tom Rice, agent for American Selco Incorporated, being duly sworn, deposes and says that he is a citizen of the United States and more than twenty-one years of age, and resides at Reno, in Washoe County, Nevada, and is personally acquainted with the hereinafter described mining claim(s) situated in the Aqua Fria Mining District, Yavapai County, Arizona, the location notices of which are recorded in the Offices of the County Recorder of said County as follows:

NAME OF CLAIMS RECORDED DOCKET PAGE AMC NOS.

RECEIVED SEE ATTACHED LIST
B.L.M. AZ STATE OFFICE
OCT 17 1979
10:00 A.M.
PHOENIX, ARIZONA

That between the 1 day of September 1978, and the 1 day of September, 1979, at least \$5300.00 dollars worth of work and improvements were done and performed upon said claim(s), not including the location work, by and at the expense of American Selco Incorporated owner/lessee of said claim(s) for the purpose of complying with the laws of the United States pertaining to annual work, and Drilling Services Co.
1521 S. Indian Bend Road, Tempe, Arizona 85281

were the men employed by said owner/lessee and who labored upon said claim(s), did said work and improvements, the same being as follows: Drilling

For: American Selco Incorporated
90 West Grove Street #100
Reno, Nevada 89509

By: [Signature]
Agent for American Selco

Subscribed and sworn to before me this 3rd day of October 19 79.

My commission expires: [Signature]
Notary Public

DOROTHY HATHAWAY
Notary Public — State of Nevada
Washoe County
My Commission expires Aug. 24, 1982

<u>NAME OF CLAIM</u>	<u>RECORDED</u>	<u>BOOK</u>	<u>PAGE</u>
Pentland 7	1/24/73	813	792
Pentland 8	1/24/73	813	793
Pentland 8 (Amended)	12/23/76	1050	696
Pentland 9	1/24/73	3	794
Pentland 10	1/24/73	813	795
Pentland 12	1/24/78	813	797
Pentland 13	1/24/73	813	798
Pentland 18	1/30/73	815	536
Pentland 19	1/30/73	815	537
Pentland 28	6/11/74	916	25
Pentland 29	6/11/74	916	26
Pentland 30	6/11/74	916	27
Pentland 31	6/11/74	916	28
Pentland 32	6/11/74	916	29
Pentland 33	6/11/74	916	30
Pentland 40	2/6/73	817	9
Pentland 40 (Amended)	12/23/76	1050	697
Pentland 41	2/6/73	817	10
Pentland 41 (Amended)	12/23/76	1050	698
Pentland 42	2/6/73	817	11
Pentland 43	2/6/73	817	12
Pentland 44	2/6/73	817	13
Pentland 45	2/6/73	817	14
Pentland 46	2/6/73	817	15
Pentland 47	2/6/73	817	16
Pentland 48	2/6/73	817	17
Pentland 49	2/6/73	817	18
Pentland 50	2/6/73	817	19
Pentland 51	2/6/73	817	20
Pentland 52	5/23/73	840	990
Pentland 53	5/23/73	840	991
Pentland 54	5/23/73	840	992
Pentland 55	5/23/73	840	993
Pentland 56	5/23/73	840	994
Pentland 57	5/23/73	840	995
Pentland 58	5/23/73	840	996
Pentland 59	5/23/73	840	997
Pentland 60	5/23/73	840	998
Pentland 61	5/23/73	840	999
Pentland 62	2/6/73	817	31
Pentland 63	2/6/73	817	32
Pentland 64	2/6/73	817	33
Pentland 65	2/6/73	817	34
Pentland 66	2/6/73	817	35
Pentland 67	2/6/73	817	36
Pentland 68	2/6/73	817	37
Pentland 69	2/6/73	817	38
Pentland 70	2/6/73	817	39
Pentland 71	2/6/73	817	40
Pentland 72	2/6/73	817	41
Pentland 73	2/6/73	817	42
Pentland 74	6/11/74	916	31
Pentland 75	6/11/74	916	32
Pentland 76	6/11/74	916	33
Pentland 78	6/11/74	916	35
Pentland 138	12/4/74	942	608

RECEIVED
B.L.M. AZ STATE OFFICE

OCT 17 1979
10:00 A.M.
PHOENIX, ARIZONA

A M C 75926

NOTICE!!

These documents have been scanned!

Do not place un-scanned documents beneath this notice!

Do not remove this notice from this file!

GPO Jacket No. 560-102
Print Order 61549
Rise Business Services, LLC
Job=AZ15 9/12/2019



Box Number= AZ15242



Claim Begin-End: AMC075918-AMC076170

5 Miscellaneous



AZ15242-6

AMC074734-AMC075918

**NO
DOCUMENTS
FOUND**

NO DOCUMENTS FOUND
NO DOCUMENTS FOUND

NOTICE!!

These documents have been scanned!

Do not place un-scanned documents beneath this notice!

Do not remove this notice from this file!

GPO Jacket No. 560-102
Print Order 61549
Rise Business Services, LLC
Job=AZ15 9/12/2019



Box Number= AZ15242



Claim Begin-End: AMC075918-AMC076170

6 Location Notices-Amendments and Supporting Documents



AZ15242-6

AMC074734-AMC075918

**NO
DOCUMENTS
FOUND**

NO DOCUMENTS FOUND
NO DOCUMENTS FOUND